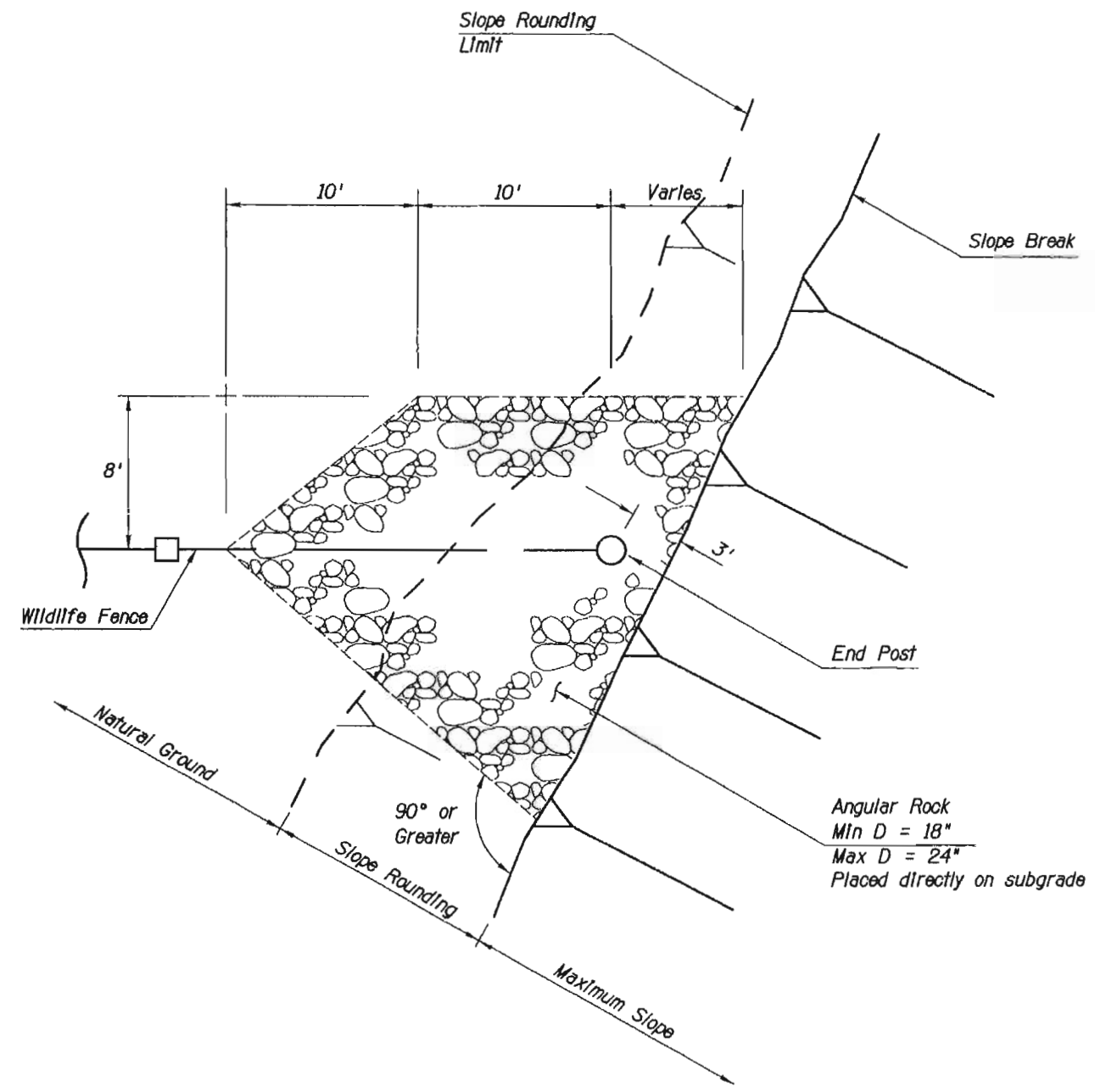


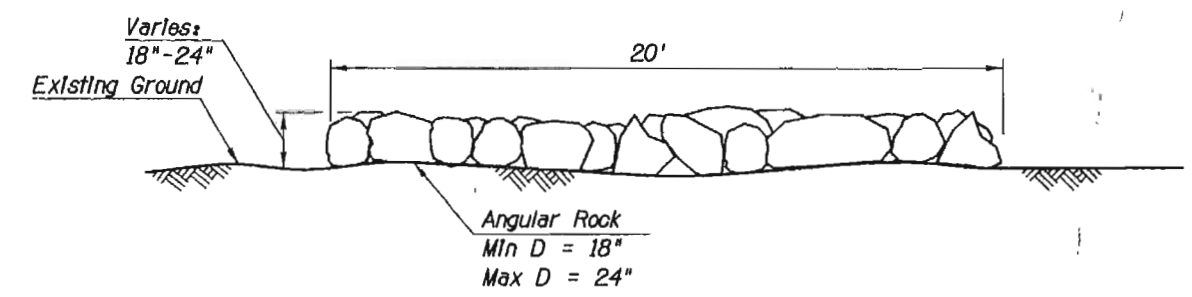
F.J.W.A. REGION	STATE	PROJECT NO.	SHEET NO.	TOTAL SHEETS	AS BUILT
9	ARIZ.	053-2(33)	61	642	
260 GI 272					



CUT SLOPE TERMINATION
(NTS)

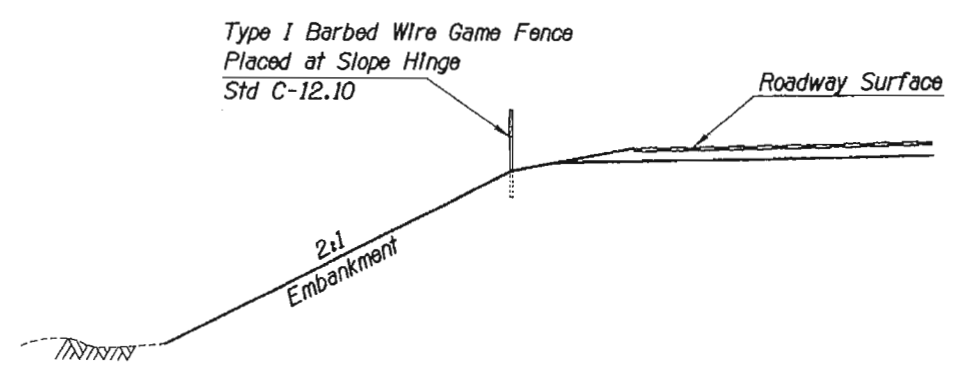
DETAIL E
Wildlife Fence
Cut Slope Termination

REDUCED SIZE
DO NOT SCALE



WILDLIFE RIPRAP
(NTS)

DETAIL E
Wildlife Riprap
(Typical Section)



DETAIL E
Game Fence

SHEET NO.	REVISIONS	LOCATION	DATE

PLOTTED BY: **USER** DATE PLOTTED: **PLOTDATE**
 FILE: **PONSPEC**
 PENTBL: **pentable**

DESIGN	BSW	DATE	05/01	ARIZONA DEPARTMENT OF TRANSPORTATION INTERMODAL TRANSPORTATION DIVISION
DRAWN	CAD	DATE	05/01	
CHECKED	SWG	DATE	05/01	
Sverdrup CIVIL INC				DETAIL SHEET
ROUTE	SR 260	LOCATION	CHRISTOPHER CREEK, PAYSON - HEBER HWY.	
DWG	DT30	OF		