50 Units

10 Units

50 Units

As Required

60 Units

40 Units

40 Units

40 Units

40 Units

EARTHWORK QUANTITIES 1	
Roadway Excavation	_____ CY
Shrink/Swell	_____ CY
Embankment (Including Ground Comp.) 2	_____ CY
Borrow	_____ CY
Shrink	_____ CY

3 Station	Shrink/Swell	Ground Compaction
__ ____+__ to ____+__	__% Shrink	0.__'
__ ____+__ to ____+__	__% Shrink	0.__'
__ ____+__ to ____+__	__% Shrink	0.__'
__ 4 ____+__ to ____+__	__% Shrink	0.__'
__ ____+__ to ____+__	__% Shrink	0.__'
__ ____+__ to ____+__	__% Shrink	0.__'
__ ____+__ to ____+__	__% Shrink	0.__'
__ ____+__ to ____+__	__% Shrink	0.__'
__ ____+__ to ____+__	__% Shrink	0.__'
__ ____+__ to ____+__	__% Shrink	0.__'
__ ____+__ to ____+__	__% Shrink	0.__'

EARTHWORK FACTORS

75 Units

50 Units

50 Units

40 Units

40 Units

LOOP DETECTOR TRAFFIC COUNTER SYSTEM	
Std TS 7-3	
Location	No. of Installations
Sta 396+00	1 (3-loops)
Sta 439+00	1 (3-loops)

10 Units Minimum

50 Units

50 Units

40 Units

40 Units

SOIL VALUES		
Station	pH	Resistivity
__ ____+__ to ____+__	__.__	____
__ ____+__ to ____+__	__.__	____
__ ____+__ to ____+__	__.__	____
__ ____+__ to ____+__	__.__	____
__ ____+__ to ____+__	__.__	____
__ ____+__ to ____+__	__.__	____
__ ____+__ to ____+__	__.__	____

DATA TABLE LAYOUT & CONSTRUCTION

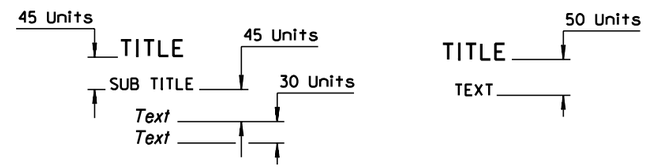

TYPICAL TEXT LAYOUT

WITHOUT DATA TABLE

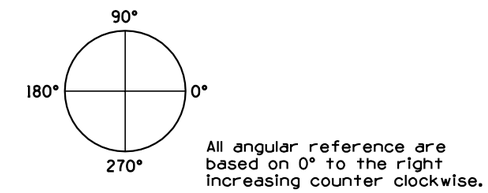

ANGLE REFERENCE

RAPIDOGRAPH WT	CADD WT
000	0
00	1
0	2
1	3
2	4
2.5	5
3	6
4	7

LINE WEIGHT TABLE

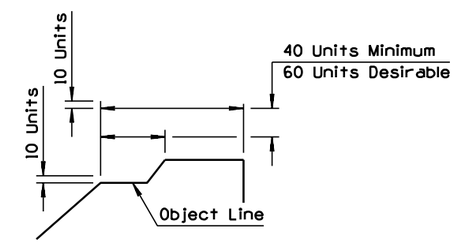

DIMENSION LAYOUT

LC	
0	————————————
1	· ·
2	- -
3	— —
4	-·- (Not In Use)
5	- -
6	-·- (Not In Use)
7	- (Not In Use)

LINE CODE TABLE

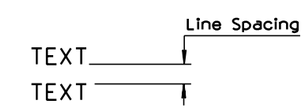

LINE SPACING

NO.	DESCRIPTION OF REVISION

APPROVED FOR DISTRIBUTION	STATE OF ARIZONA DEPARTMENT OF TRANSPORTATION DIVISION OF HIGHWAYS STANDARD DRAWINGS	REV.
	DATA TABLE & DIMENSION LAYOUT LINE WEIGHTS & CODES	DRAWING NO. P-00.60 Sheet 2 of 2