PRELIMINARY DESIGN

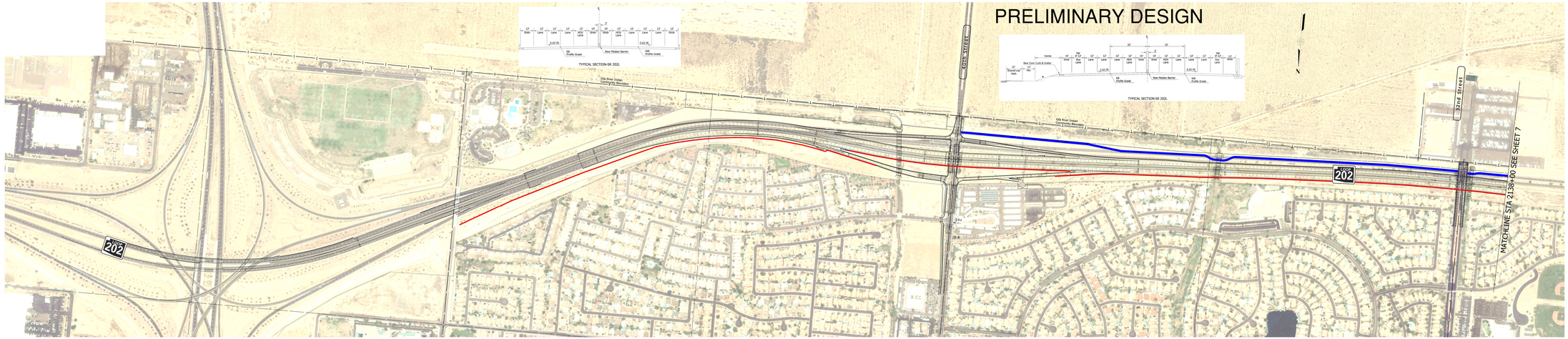

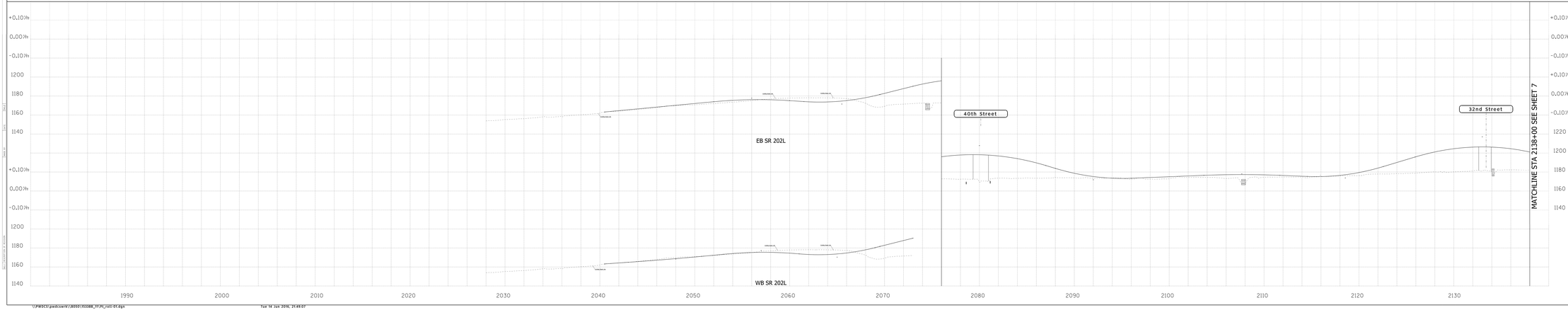

Legend

- Preliminary Soundwall Location
- Preliminary Shared Use Path

The content, materials or any other information obtained or accessed on or through this transmittal (information) is made available as preliminary reference information only. Connect 202 Partners and its affiliates make no promises, representations, guarantees or warranties of any kind (express, implied or statutory) about the feasibility, usefulness, accuracy, adequacy, completeness, or reliability of such information, in whole or in part. Connect 202 Partners and its affiliates expressly disclaim any liability for errors or omissions in Information, or for any use or misuse of this ***PRELIMINARY DESIGN*** Information for ADOT Project H882701C SR 202L South Mountain Freeway from I-10 (Maricopa Freeway) to I-10 (Papago Freeway). Any person or other entity obtaining, accessing or using any Information agrees to do so entirely at their own risk.

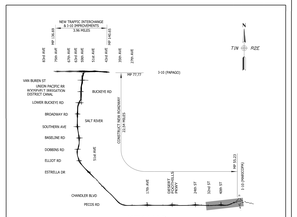

KEY MAP
SHEET LOCATION
NOT TO SCALE

CONNECT 202 PARTNERS

ADOT

STATE OF ARIZONA
DEPARTMENT OF TRANSPORTATION
INTERMODAL TRANSPORTATION DIVISION

PROJECT PLANS

STATE HIGHWAY
STATE ROUTE 202 LOOP

I-10 (MARICOPA) - I-10 (PAPAGO)

PROJECT NO. 202L MA 054 H8827 01 C
FEDERAL AID NO. NH-202-D(ADY)

ROLL PLOT
SHEET 1 OF 10

SCALE: 1 INCH = 200 FEET

\\PWBECG\pwEcWork\ADOS\153388_ITM_roll-01.dgn Tue 14 Jun 2016, 21:49:07