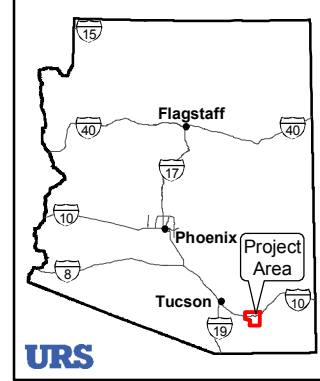
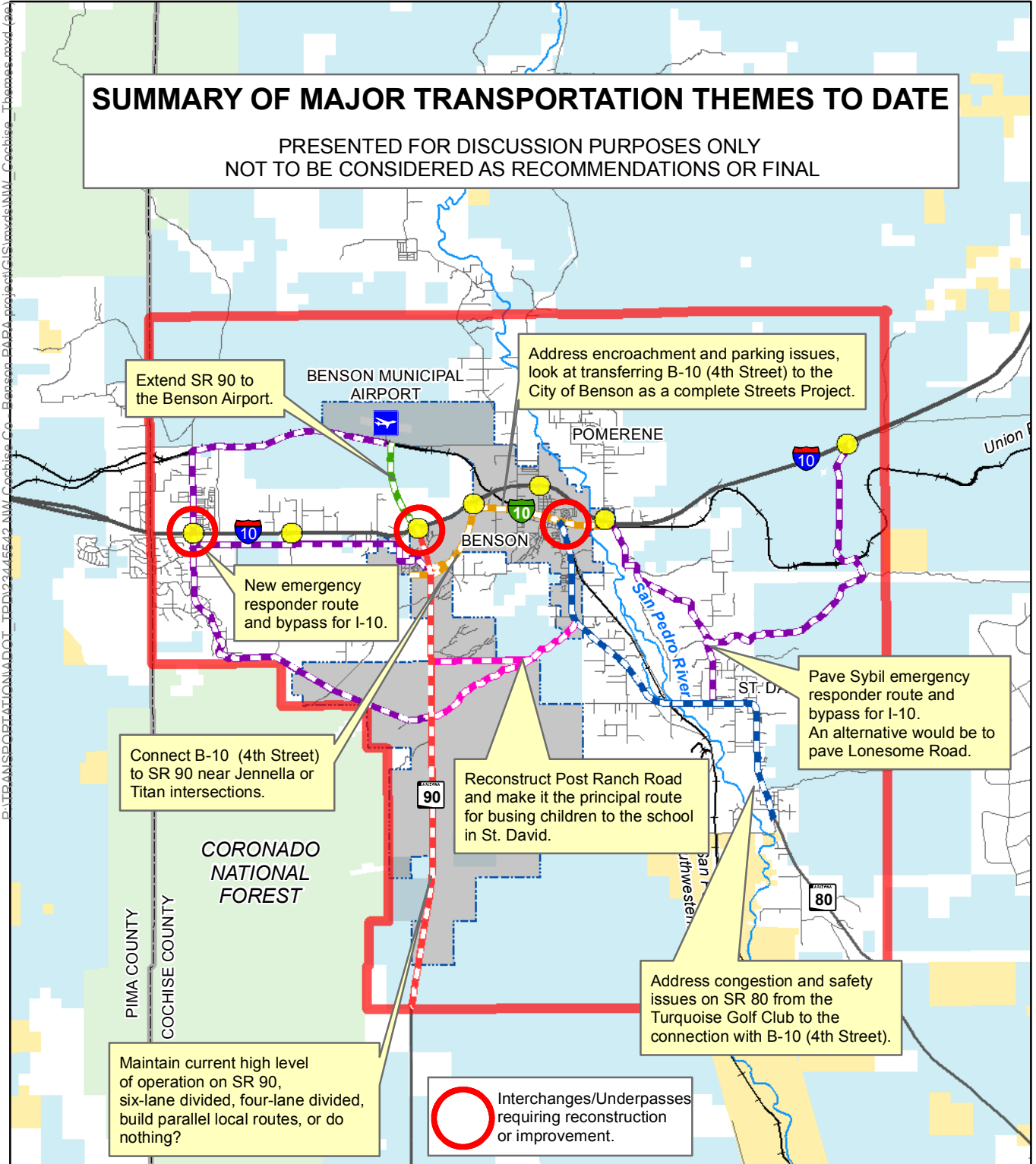


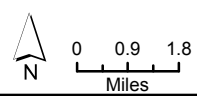
SUMMARY OF MAJOR TRANSPORTATION THEMES TO DATE

PRESENTED FOR DISCUSSION PURPOSES ONLY
NOT TO BE CONSIDERED AS RECOMMENDATIONS OR FINAL



LEGEND

- Study Area Boundary
- County Boundary
- City Boundary
- State Trust Land
- U.S. Forest Service
- Bureau of Land Management
- Local or State Parks
- Interstate Highway
- State Route
- Local Street
- Railroad
- River/Stream
- Airport
- Traffic Interchange



DRAFT

**Northwest
Cochise County
Transportation Plan**

Source:
Base Map: ADOT 2008, ALRIS 1997-2008,
BTS 2008, Cochise County 2009
Study Network: ADOT 2009, Cochise County 2009
Railroad Crossings: URS 2009
Imagery: Cochise County 2007

