
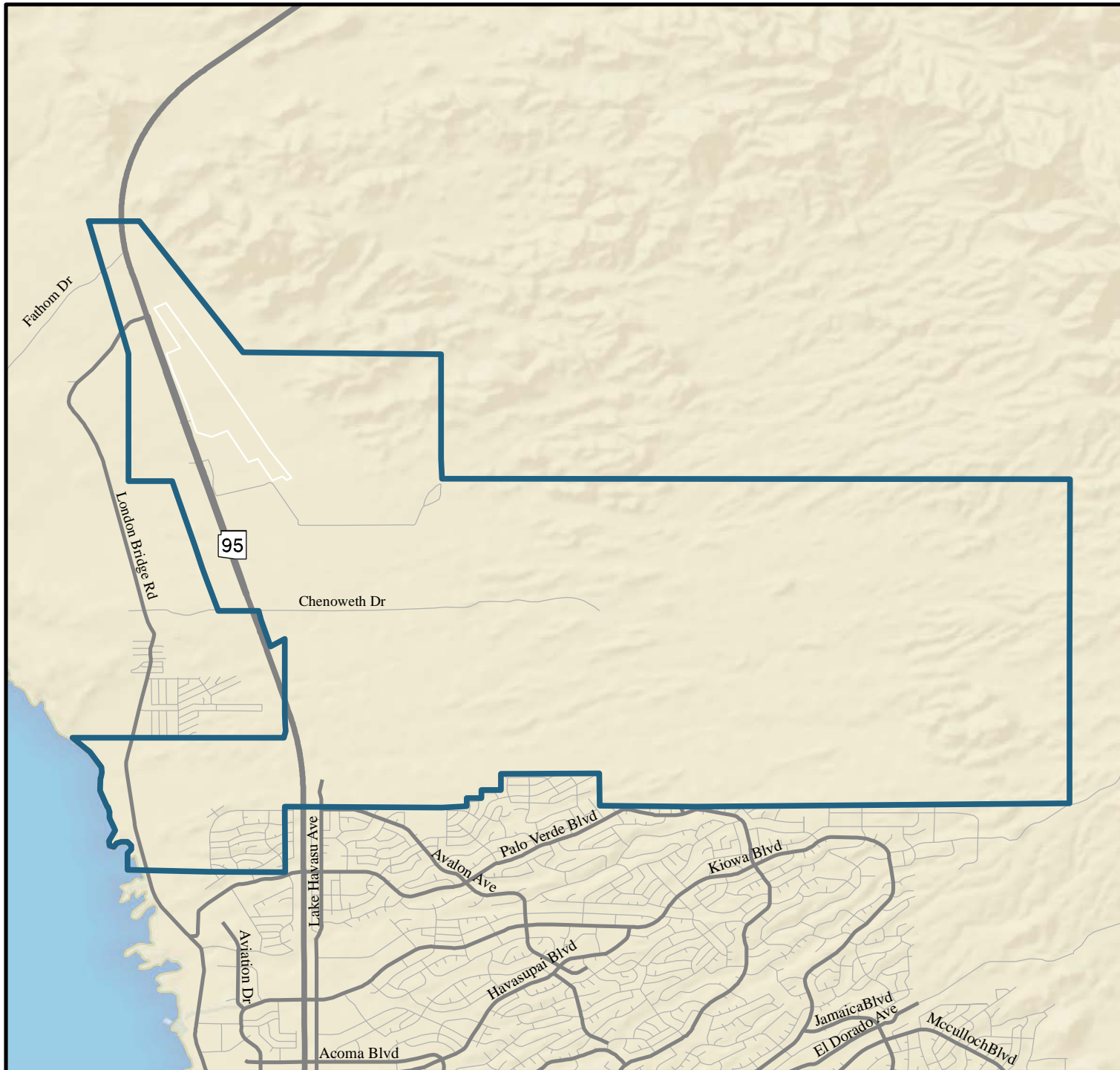


NORTH HAVASU STUDY AREA MAP



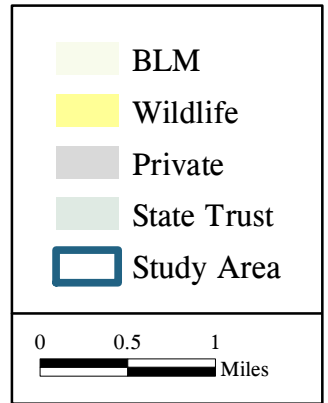
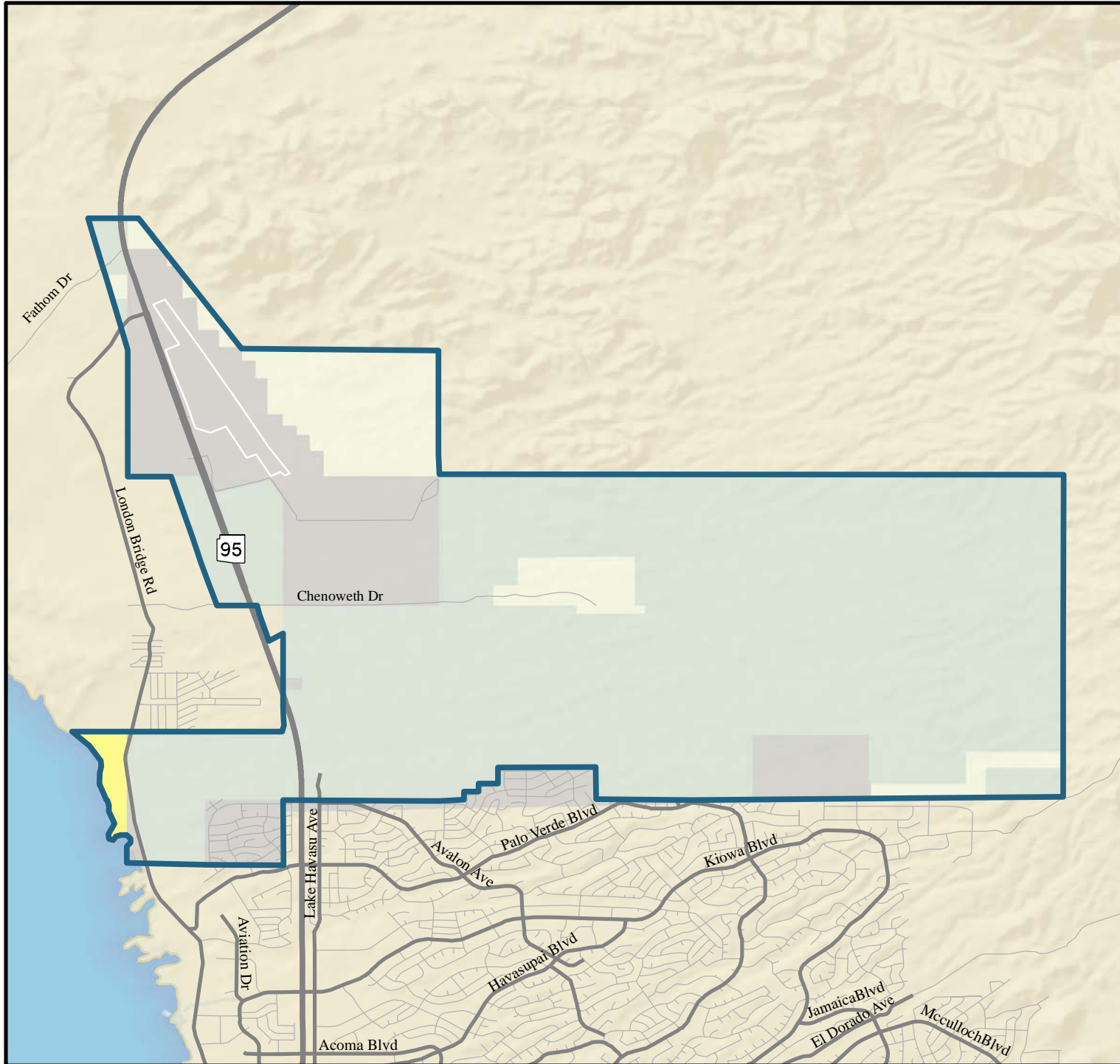
Sources:
Arizona Transportation Information System;
FHWA; HPMS



2-3-2009

NORTH HAVASU

LAND OWNERSHIP



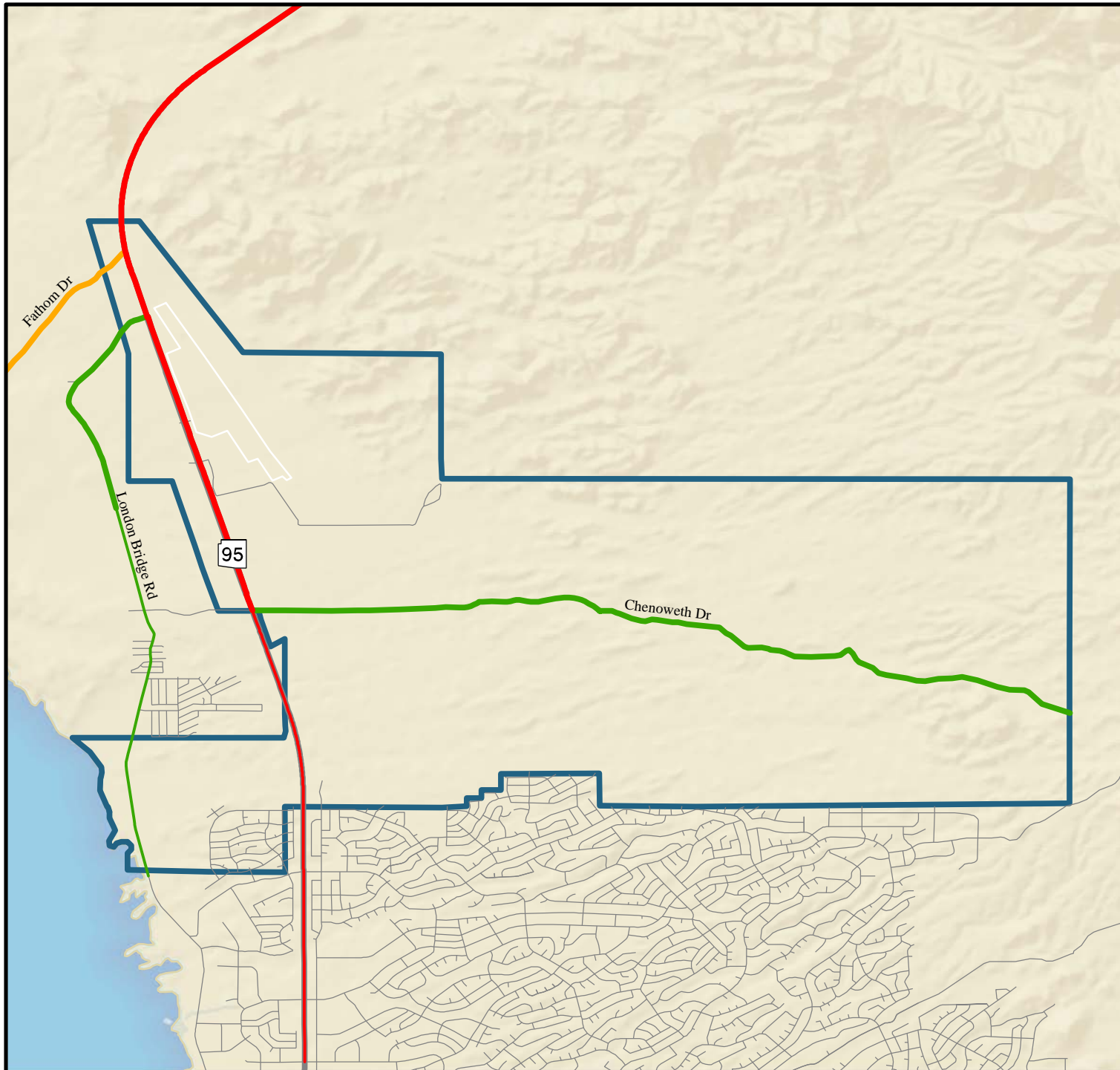
Sources:
Arizona Transportation Information System;
FHWA; HPMS










2-3-2009

NORTH HAVASU

FEDERAL FUNCTIONAL CLASSIFICATION



-  Rural Principal Arterial
-  Rural Minor Arterial
-  Rural Minor Collector
-  Urban Principal Arterial
-  Urban Minor Arterial
-  Local Roads
-  Study Area

0 0.4 0.8
Miles

Sources:
Arizona Transportation Information System;
FHWA; HPMS

 **LIMA & ASSOCIATES**
Transportation - G.I.S.

2-3-2009