











### Wickenburg Functionally Classified Roads



- |  |   |   |
|--|---|---|
|  Interstate         |  Minor Arterial  |  Local Road      |
|  Freeway            |  Major Collector |  City Limits     |
|  Principal Arterial |  Minor Collector |  County Boundary |


  
 Prepared by:  
 Arizona Department of Transportation  
 Multimodal Planning Division  
 Transportation Analysis GIS Section  
 (602) 712-7333 November 2011

0      0.5      1 Miles

**Approved**  
**FHWA Division Office**