




## **INSTRUCTIONS TO USE TRAFFIC DATA MANAGEMENT SYSTEM (TDMS)**

### Note:

1. If you are using Internet Explorer 8, click **Tools**, and then click **Compatibility View Settings**; Check the box that says **Display all Websites in Compatibility View**, to access the TDMS Site.
2. This website is under construction. The data may be missing at certain locations and for certain periods.

### Use the following steps to retrieve traffic data from TDMS:

1. Get the count location ID (CNTLOCID) numbers by clicking [Current AADTs](http://mpd.azdot.gov/mpd/data/aadt.asp) on the MPD's webpage <http://mpd.azdot.gov/mpd/data/aadt.asp>
2. Enter CNTLOCID into "Location ID" (e.g. 100070) then click the "Search" button or hit "Enter".
3. This will display traffic data for the selected location both in tabular form and Geo-spatially (Google map based).
4. Scroll down a little on the tabular part to view the "VOLUME COUNT" box and click the small  icon beside the day and date under the "Date" column to open up the details. On this page you can click the "Monthly Report" to view the volume data by hour for the whole month, which can be saved as Excel file.
5. Scroll further to view / save CLASSIFICATION counts in the similar manner.
6. To view geo-spatially, double click the area you are interested in (Arizona only) several times on the Google map. You can shorten the amount of clicks by using the zoom bar in the upper left corner or use the GIS tools next to the "MAP" drop-down tab. The traffic data will begin to appear when you are zoomed in about half way on the zoom bar. You will see different types of icons such as shown in the location symbology or icons. You can see the Site ID (CNTLOCID) by hovering the cursor over these icons. The  icon represents a continuous count site or Permanent Count Station (PCS), and it provides Volume and Vehicle Classification data by axle or length. Currently, we have detailed data available only for the continuous count locations. The data for the coverage (or short-term) counts locations represented by  will be available on a limited basis.

