


# RIGHT OF WAY – STANDARD ABBREVIATIONS & SYMBOLS

A	D	E	F
Acres Ahead And Husband And Others And Wife Approximate Avenue	Ac. Ahd. et vir et al et ux Approx. Ave.	Degrees Department Docket Drainage Easement Drive	° Dept. Dkt. DE Dr.
Back Book Boulevard Brass Cap Bureau of Indian Affairs Bureau of Land Management Bureau of Reclamation	Bk. Bk. Blvd. B.C. B.I.A. B.L.M. B.O.R.	Easement East Electrical Equation Existing	Esmt E. Elec. Equa. Exist.
Calculated Center Centerline Construction Corner County Curve Information Curve to Spiral Degree of Curve Delta Length of Curve Point of Compound Curve Point of Curvature Point of Intersection Point of Reverse Curve Point of Reverse Spiral Point of Tangent Point on Curve Point on Tangent Point on Semi-Tangent Radius Spiral rate of change Spiral to Curve Spiral to Tangent Tangent Length Tangent to Spiral	(C) Ctr. ξ Constr. Cor. Co. C.S. D Δ L P.C.C. P.C. P.I. P.R.C. P.R.S. P.T. P.O.C. P.O.T. P.O.S.T. R a S.C. S.T. T T.S.	Federal Feet Flowage Easement Final Order of Condemnation Found	Fed. ' FE FOC Fd.
		Highway Highway Easment Deed Homestead Entry Survey	Hwy. HED HES
		Inch Irrigation	In. or " Irr.
		Junction	Jct.
		Lane Left Local Tangent Bearing	Ln. Lt. L.T.B.
		Measured Mile Post Mineral Survey Minutes Miscellaneous Monument	(M) M.P. M.S. ' Misc. Mon.
		North Not to Scale Number	N. N.T.S. No.
			P

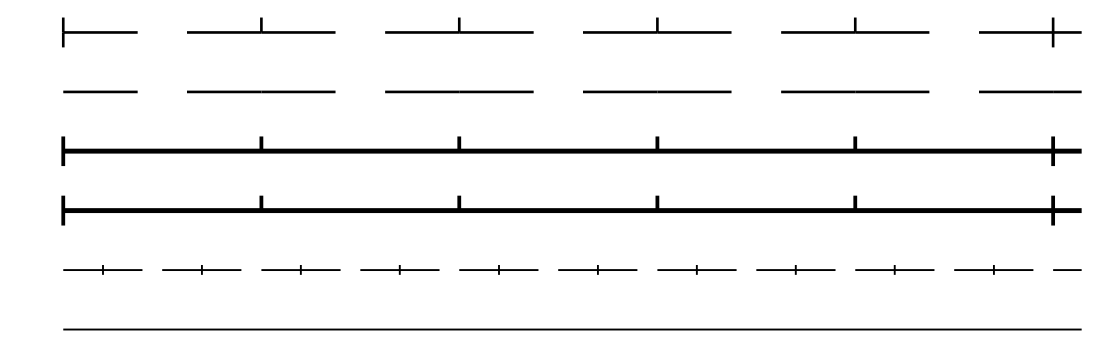
### Boundary Lines

- City Limit Line
- County Line
- Forest-City Limit Line
- Forest-Reservation Line
- Land Grant Boundary Line
- National-State Boundary Line



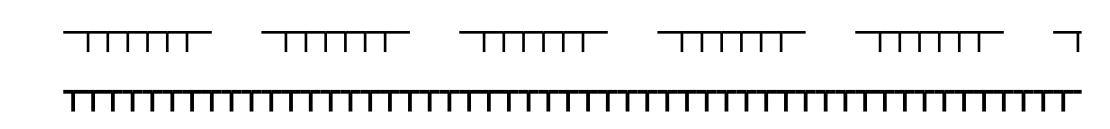
### Centerlines

- Exist. Centerline w/ticks
- Exist. Centerline wo/ticks
- New Constr. Centerline
- New Survey Centerline
- Railroad Centerline
- Centerline on Results of Survey



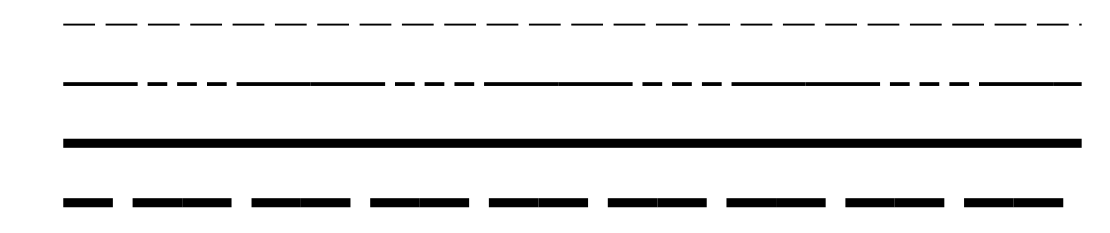
### Control Lines

- Exist. Access Control Line
- New Access Control Line



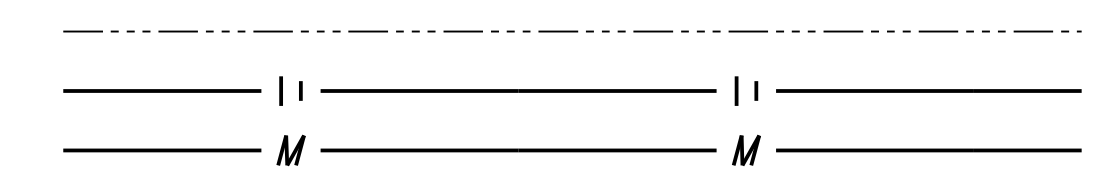
### Easement Lines

- Exist. Easement Line
- Exist. Drainage Easement Line
- New Perpetual Easement Line
- TCE Line



### Misc. Lines

- Ditch-River Line
- Meander Line
- Mining Claim Line



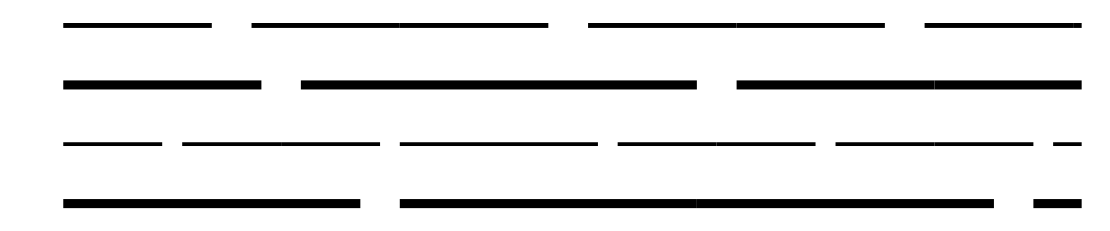
### Property Lines

- Lease Property Line
- Property Line
- Subdivision Property/Road Line
- Additional area to be acquired



### Public Land Survey Lines

- Mid Section Line
- Section Line
- Sixteenth (1/16) Line
- Township-Range Line



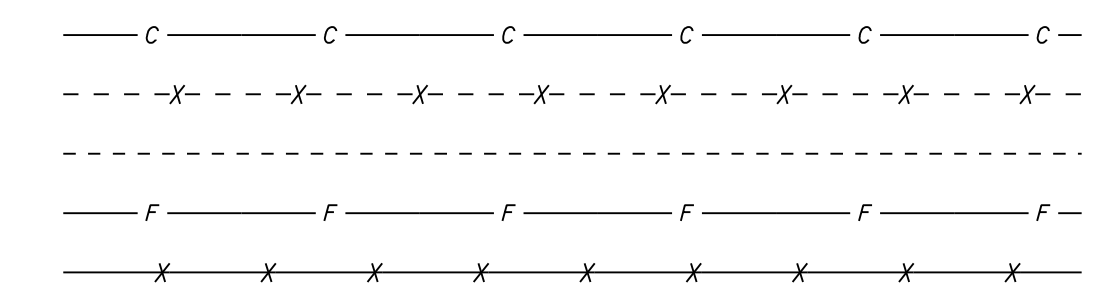
### R/W Lines

- Exist. ADOT R/W Line
- Exist. Non-ADOT R/W Line
- New R/W Line
- Railroad R/W Line
- Railroad-Highway R/W Line

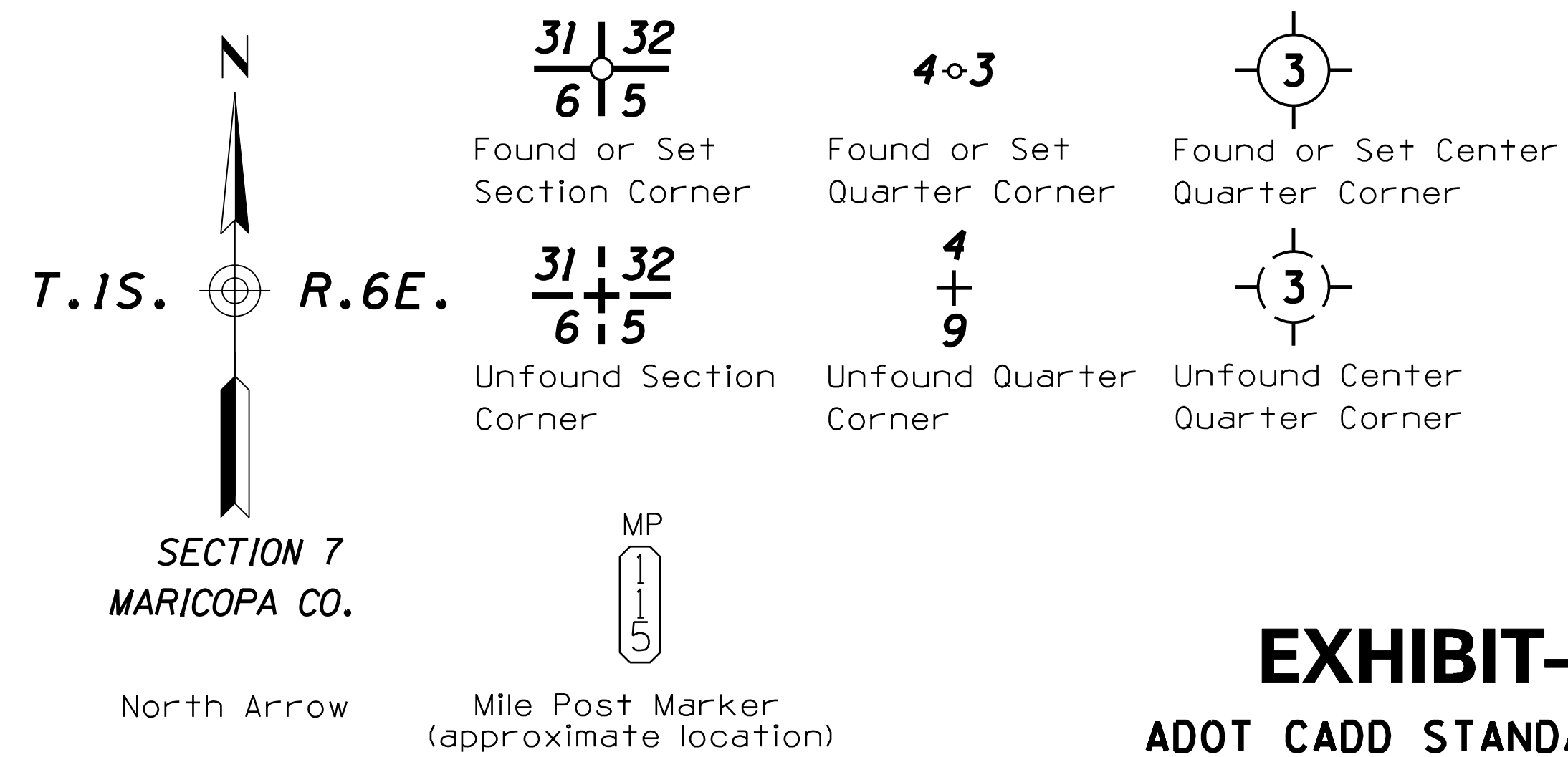


### Topographic Features

- Cut Slope Limit Line
- Exist. Fence Line
- Exist. Topo Line
- Fill Slope Limit Line
- New Fence Line



<p>Break Line </p> <p>Data Circle </p> <p>Data Hex </p> <p>Data Square </p> <p>Dimension Arrow </p> <p>Dimension Tie </p> <p>Exist. ADOT R/W Monument </p> <p>New R/W Monument or R/W control point </p> <p>Centerline Control or Supplemental Monument </p>	<p>Property Anchor Bar </p> <p>Property-Lease &amp; Unpatented Mining Claim Anchor Bar </p> <p>Property Limit Arrow </p> <p>Property-Lease &amp; Unpatented Mining Claim Limit Arrow </p> <p>Parcel Bubble </p> <p>Survey Control Pt or Angle Point </p>
--	--



## EXHIBIT-F2 ADOT CADD STANDARDS 2006

DRAWING NO.	D-7-T-940	ARIZONA DEPARTMENT OF TRANSPORTATION INTERMODAL TRANSPORTATION DIVISION RIGHT OF WAY PLANS SECTION	
SURVEY	JAN 2005	HIGHWAY NAME:	GILA BEND - BUCKEYE
DRAWN/DATE	J. Crume/Sep 01	FEDERAL AID NO.:	S 085-B-701
ADOT REVIEW	B. Gurney	PROJECT NO.:	085 MA 138 H5675 02R
ROUTE NO.:	S.R. 85	LOCATION:	Lewis Prison - Gila River
			PRELIMINARY NOT FOR CONSTRUCTION OR RECORDING --Created-- 1/29/2010 11:13:37 AM
			SHEET S-1

exhibitF2\_std.dgn