

COCONINO

NATIONAL

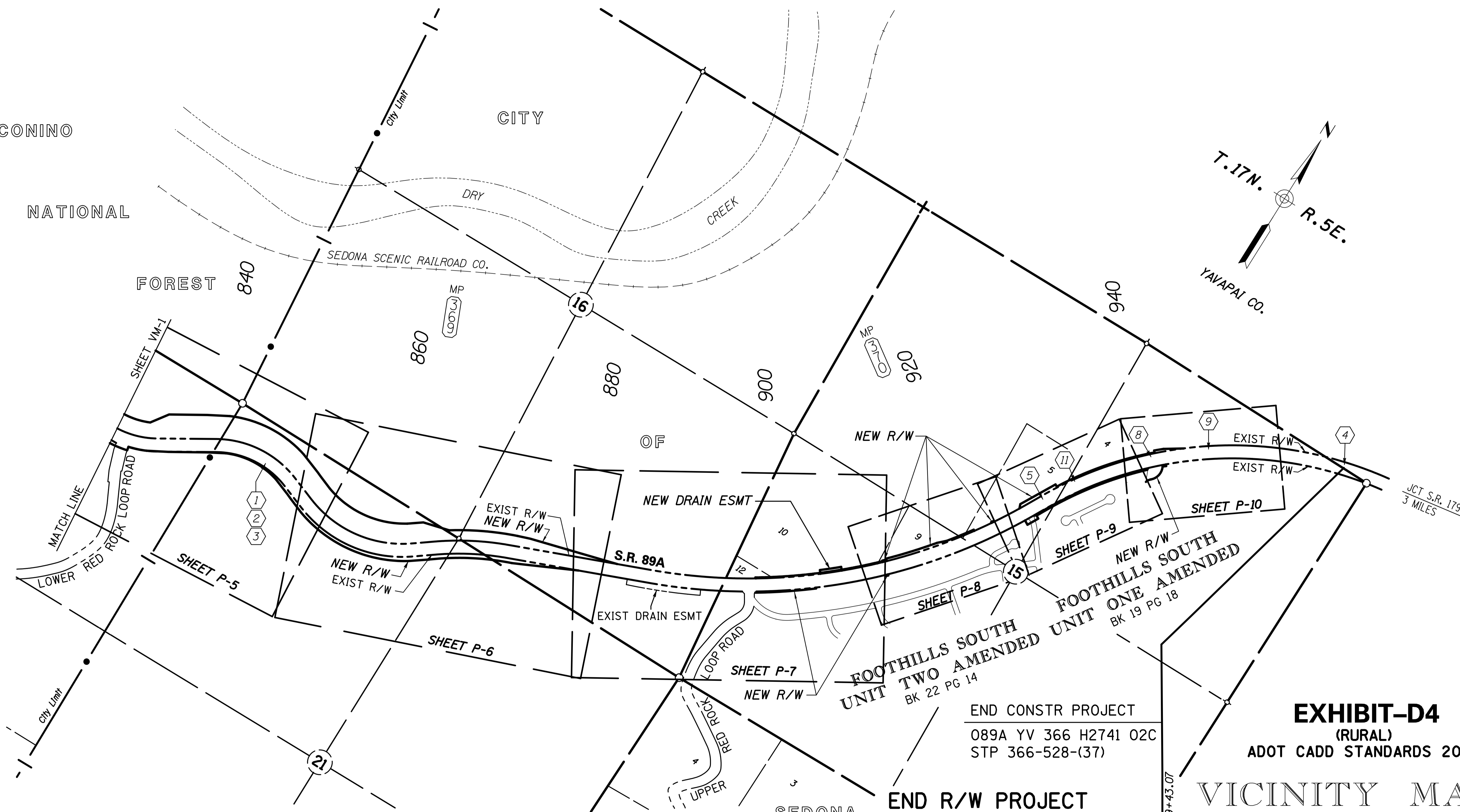
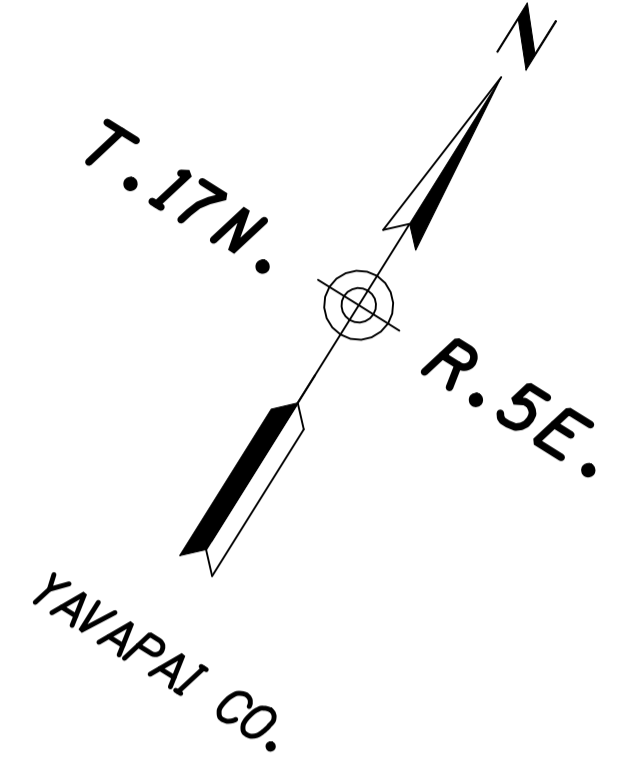
FOREST

CITY

DRY

CREEK

SEDONA SCENIC RAILROAD CO.



JCT S.R. 179
3 MILES

FOOTHILLS SOUTH
UNIT TWO AMENDED
BK 22 PG 14

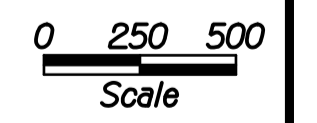
FOOTHILLS SOUTH
UNIT ONE AMENDED
BK 19 PG 18

END CONSTR PROJECT
089A YV 366 H2741 02C
STP 366-528-(37)

END R/W PROJECT
089A YV 366 H2741 02R
S 366-814

EXHIBIT-D4
(RURAL)
ADOT CADD STANDARDS 2006

VICINITY MAP



INDEX TO EXISTING ADOT R/W

# ID.	LOCATION	SEC.	T.	R.	ACQ. FROM	TYPE	BK./DKT.	PAGE	WIDTH	YEAR	PARCEL NO.
1	Sec15,16,19,20&21	--	17N	5E	Jurisdictional Control	---	--	--	66'		
2	Sec15,16,19,20&21	--	17N	5E	Jurisdictional Control	---	--	--	132'		
3	Sec15,16,19,20&21	--	17N	5E	Coconino N.F.	RES	801	730	132'	1972	
4	NE1/4NE1/4	15	17N	5E	Morris Smith et ux	WD	1063	730	--	1977	13-0865
5	NW1/4	15	17N	5E	Bar T Ranch	ESMT	843	551	66'	1973	
8	LOT 4	15	17N	5E	Marland Trust	ESMT	1332	391	66'	1980	
9	NE1/4NE1/4	15	17N	5E	John Norris III	DE	1051	375	--	1976	
11	ALL	15	17N	5E	Coconino Cattle Co.	ESMT	782	494	66'	1972	

- Refers to Item number in Existing R/W report dated 6/19/01

CHANGE ORDER REVISIONS				DRAWING NO.	ARIZONA DEPARTMENT OF TRANSPORTATION	
C.O. NO.	DATE	BY	DESCRIPTION OF REVISIONS	D-13-T-446	INTERMODAL TRANSPORTATION DIVISION	
9441	10-30-00	JDC	Decreased New R/W Lt Sta 930+00	SURVEY	RIGHT OF WAY PLANS SECTION	
				See Attached Survey	HIGHWAY NAME: PRESCOTT - FLAGSTAFF	
				DRAWN/DATE	FEDERAL AID NO.: S 366-814	
				J. Crume/Sep 01	PROJECT NO.: 089A YV 366 H2741 02R	
				ADOT REVIEW	Created: 1/11/2006	
				B. Gurney	3:48:58 PM	
				HUBBARD ENGINEERING 480-892-3313 Gilbert, AZ jcrume@hubbardengineering.com		
				ROUTE NO.: S.R. 89A	LOCATION: Dry Creek - Sedona	