

RIGHT OF WAY – STANDARD ABBREVIATIONS & SYMBOLS

A	D	E	F
Acres Ahead And Husband And Others And Wife Approximate Avenue	Ac. Ahd. et vir et al et ux Approx. Ave.	Degrees Department Docket Drainage Easement Drive	° Dept. Dkt. DE Dr.
Back Book Boulevard Brass Cap Bureau of Indian Affairs Bureau of Land Management Bureau of Reclamation	Bk. Bk. Blvd. B.C. B.I.A. B.L.M. B.O.R.	Easement East Electrical Equation Existing	Esmt E. Elec. Equa. Exist.
Calculated Center Centerline Construction Corner County Curve Information Curve to Spiral Degree of Curve Delta Length of Curve Point of Compound Curve Point of Curvature Point of Intersection Point of Reverse Curve Point of Reverse Spiral Point of Tangent Point on Curve Point on Tangent Point on Semi-Tangent Radius Spiral rate of change Spiral to Curve Spiral to Tangent Tangent Length Tangent to Spiral	(C) Ctr. £ Constr. Cor. Co. C.S. D Δ L P.C.C. P.C. P.I. P.R.C. P.R.S. P.T. P.O.C. P.O.T. P.O.S.T. R a S.C. S.T. T T.S.	Federal Feet Flowage Easement Final Order of Condemnation Found	Fed. ' FE FOC Fd.
		Highway Highway Easment Deed Homestead Entry Survey	Hwy. HED HES
		Inch Irrigation	In. or " Irr.
		Junction	Jct.
		Lane Left Local Tangent Bearing	Ln. Lt. L.T.B.
		Measured Mile Post Mineral Survey Minutes Miscellaneous Monument	(M) M.P. M.S. ' Misc. Mon.
		North Not to Scale Number	N. N.T.S. No.
			P

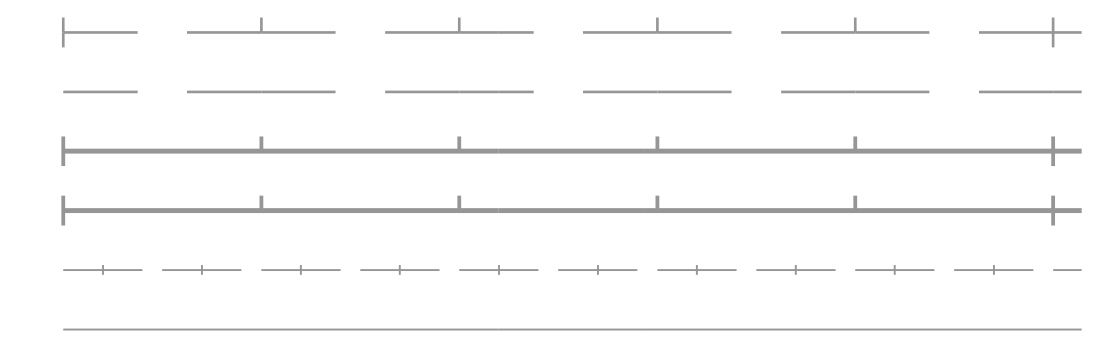
Boundary Lines

- City Limit Line
- County Line
- Forest-City Limit Line
- Forest-Reservation Line
- Land Grant Boundary Line
- National-State Boundary Line



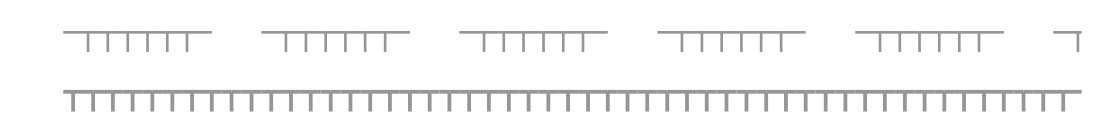
Centerlines

- Exist. Centerline w/ticks
- Exist. Centerline wo/ticks
- New Constr. Centerline
- New Survey Centerline
- Railroad Centerline
- Centerline on Results of Survey



Control Lines

- Exist. Access Control Line
- New Access Control Line



Easement Lines

- Exist. Easement Line
- Exist. Drainage Easement Line
- New Perpetual Easement Line
- TCE Line



Misc. Lines

- Ditch-River Line
- Meander Line
- Mining Claim Line



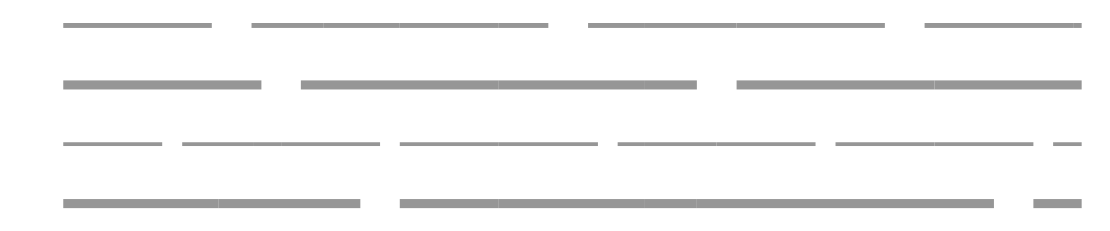
Property Lines

- Lease Property Line
- Property Line
- Subdivision Property/Road Line
- Additional area to be acquired




Public Land Survey Lines

- Mid Section Line
- Section Line
- Sixteenth (1/16) Line
- Township-Range Line

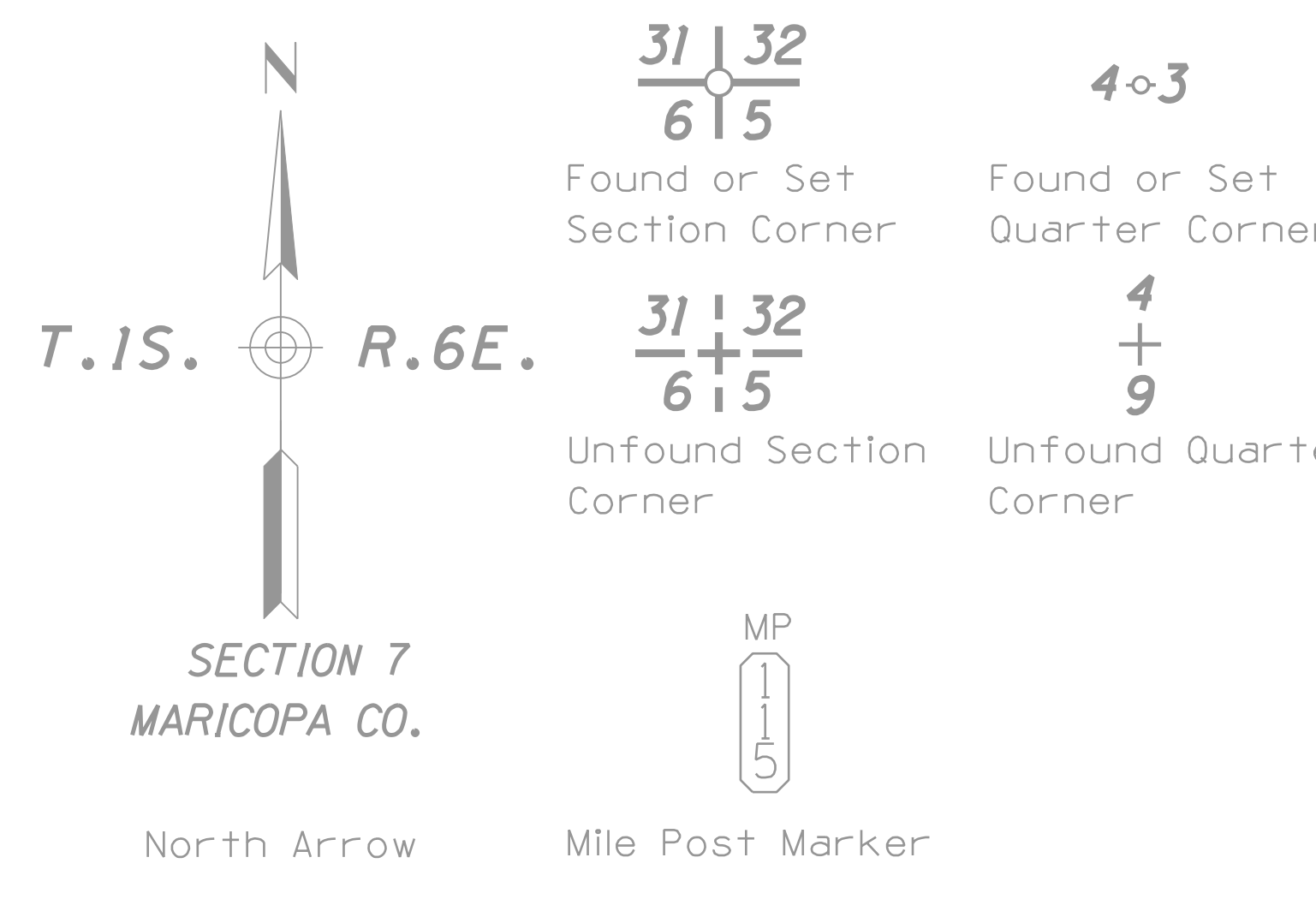


R/W Lines

- Exist. ADOT R/W Line
- Exist. Non-ADOT R/W Line
- New R/W Line
- Railroad R/W Line
- Railroad-Highway R/W Line



Break Line		Property Anchor Bar	
Data Circle		Property-Lease & Unpatented Mining Claim Anchor Bar	
Data Hex		Property Limit Arrow	
Data Square		Property-Lease & Unpatented Mining Claim Limit Arrow	
Dimension Arrow		Parcel Bubble	
Dimension Tie		Survey Control Pt or Angle Point	
Exist. ADOT R/W Monument			
New R/W Monument or R/W control point			
Centerline Control or Supplemental Monument			



RIGHT OF WAY - STANDARD ABBREVIATIONS & SYMBOLS

This sheet is the same as Exhibit-B2. It is shown here to illustrate that this sheet is to be included on any Stand Alone Results of Survey that is not part of a Right of Way Plans Project.

EXHIBIT-F2
ADOT CADD STANDARDS 2006

Features



DRAWING NO.		ARIZONA DEPARTMENT OF TRANSPORTATION	
D-7-T-940	JAN 2005	INTERMODAL TRANSPORTATION DIVISION RIGHT OF WAY PLANS SECTION	
DRAWN/DATE	J. Crume/Sep 01	HIGHWAY NAME:	GILA BEND - BUCKEYE
ADOT REVIEW	B. Gurney	FEDERAL AID NO.:	S 085-B-701
HUBBARD ENGINEERING 480-892-3313 Gilbert, AZ jcrume@heaz.us Job # 20047		PROJECT NO.:	085 MA 138 H5675 02R
ROUTE NO.:	S.R. 85	LOCATION:	Lewis Prison - Gila River
			PRELIMINARY NOT FOR CONSTRUCTION OR RECORDING --Created-- 9/9/2009 8:56:11 AM
			SHEET S-1

exhibitF2_std.dgn