ROUTE	MILEPOST
SR 79	91.14 - 107.00

PINAL COUNTY

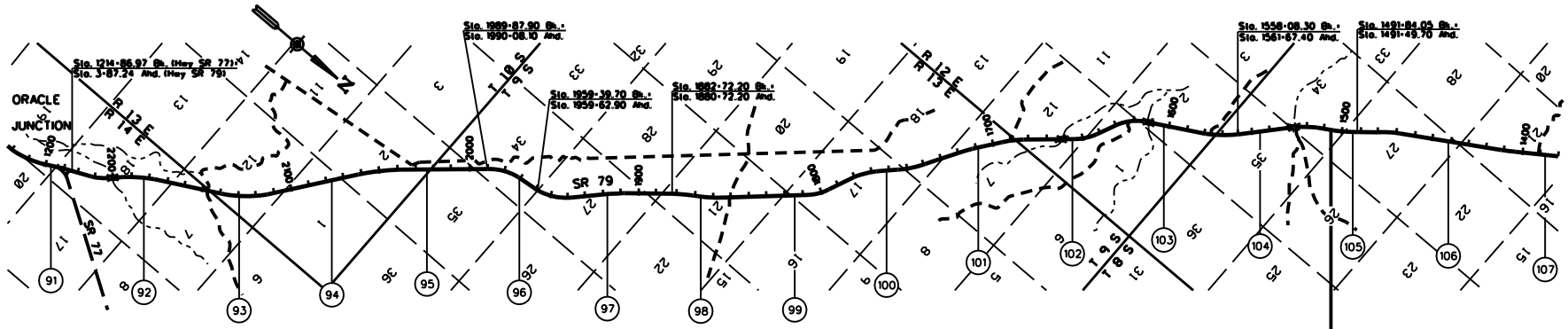

SM A-11-T-218
1939

SM A-11-T-227
1960

State Route 79 Continued...

Pages: 1 2 3 3A 4

SCALE 0 1000 2000 3000 4000 5000 6000 7000 8000 9000 10000

LEGEND

HIGHWAY
MILEPOST
STATIONING TICKS
STRIP MAP
SHEET MAP

ARIZONA DEPARTMENT OF TRANSPORTATION
INTERMODAL TRANSPORTATION DIVISION
RIGHT OF WAY SECTION

MILEPOST MAP

1

ROUTE	MILEPOST
SR 79	91.14 - 107.00

HIGHWAY NAME
ORACLE JUNCTION - FLORENCE HWY

COPIES OF RIGHT OF WAY MAP SHEETS AND STRIP MAPS ARE AVAILABLE TO THE PUBLIC FROM: RIGHT OF WAY PLANS SECTION, MAIL DROP 612E, 205 SOUTH 17TH AVENUE, PHOENIX AZ 85007, TELEPHONE (602)712-7270.

PINAL COUNTY

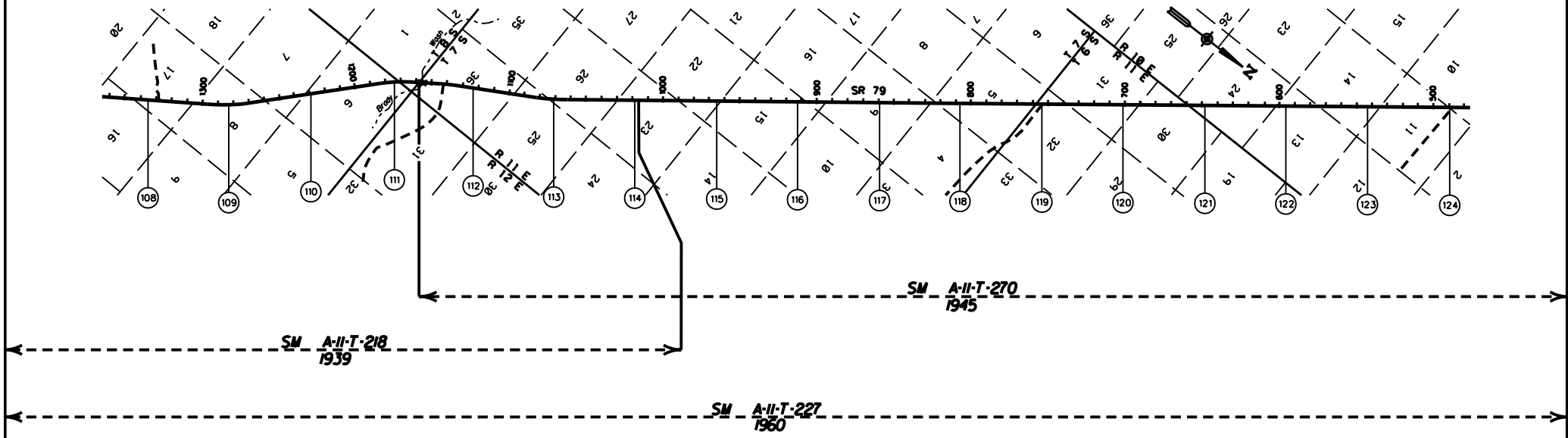

State Route 79 Continued...

Pages: 1 2 3 3A 4

SCALE

LEGEND

HIGHWAY
MILEPOST
STATIONING TICKS
STRIP MAP
SHEET MAP

ARIZONA DEPARTMENT OF TRANSPORTATION
INTERMODAL TRANSPORTATION DIVISION
RIGHT OF WAY SECTION

MILEPOST MAP

ROUTE SR 79 MILEPOST 108.00 - 124.00

HIGHWAY NAME ORACLE JUNCTION - FLORENCE HWY

2

COPIES OF RIGHT OF WAY MAP SHEETS AND STRIP MAPS ARE AVAILABLE TO THE PUBLIC FROM: RIGHT OF WAY PLANS SECTION, MAIL DROP 612E, 205 SOUTH 17TH AVENUE, PHOENIX AZ 85007, TELEPHONE (602)712-7270.

ROUTE	MILEPOST
SR 79	125.00 - 135.00

PINAL COUNTY

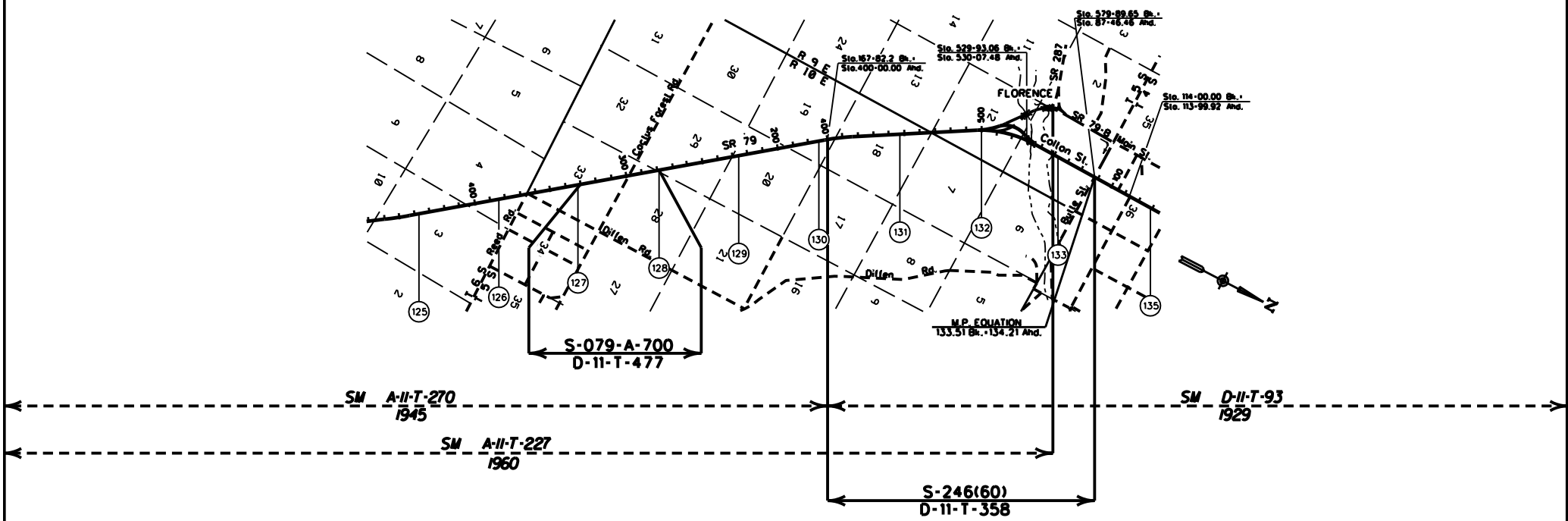

State Route 79 Continued...

Pages: 1 2 3 3A 4

FEET

MILES

LEGEND

HIGHWAY
MILEPOST
STATIONING TICKS
STRIP MAP
SHEET MAP

ARIZONA DEPARTMENT OF TRANSPORTATION
INTERMODAL TRANSPORTATION DIVISION
RIGHT OF WAY SECTION

MILEPOST MAP

ROUTE	MILEPOST
SR 79	125.00 - 135.00

HIGHWAY NAME
ORACLE JUNCTION - FLORENCE HWY

3

COPIES OF RIGHT OF WAY MAP SHEETS AND STRIP MAPS ARE AVAILABLE TO THE PUBLIC FROM: RIGHT OF WAY PLANS SECTION, MAIL DROP 612E, 205 SOUTH 17TH AVENUE, PHOENIX AZ 85007, TELEPHONE (602)712-7270.

REVISED 10-26-2005

PINAL COUNTY

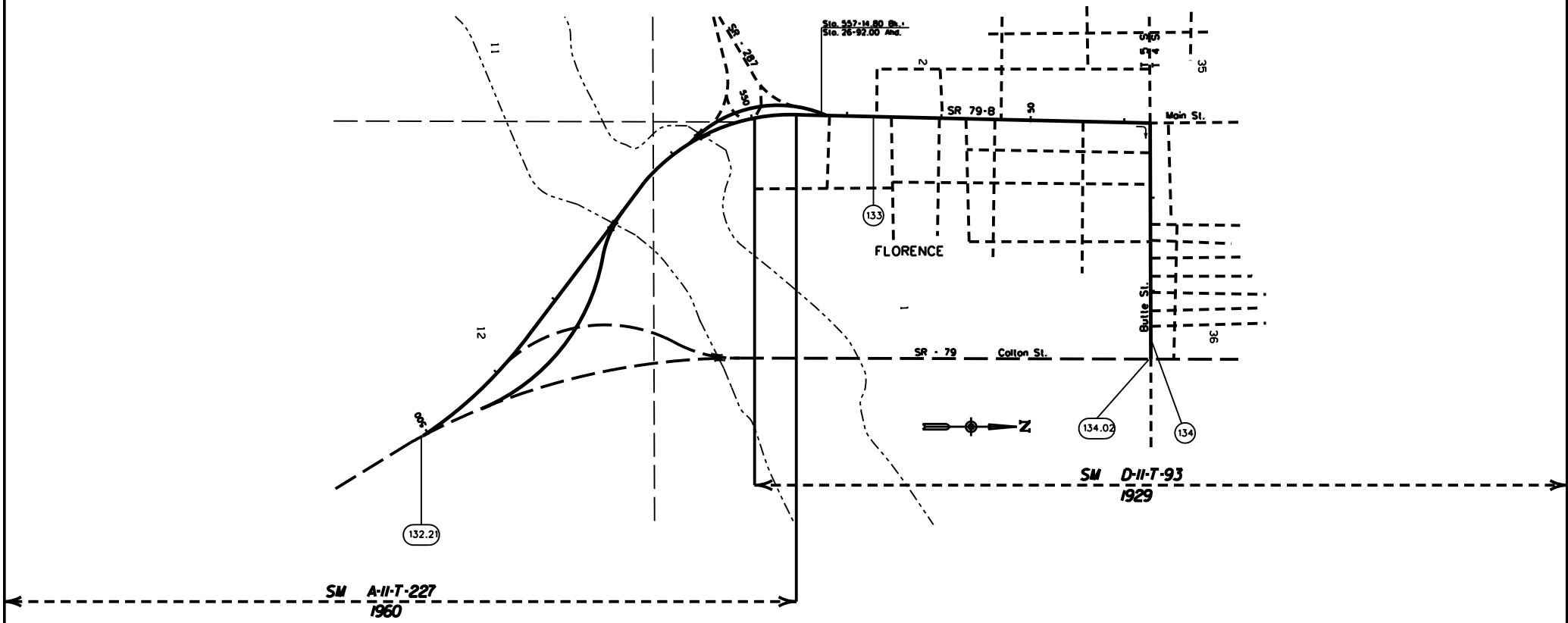

State Route 79 Continued...

Pages: 1 2 3 3A 4

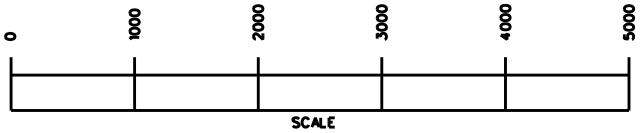

LEGEND

HIGHWAY
MILEPOST
STATIONING TICKS
STRIP MAP
SHEET MAP

ARIZONA DEPARTMENT OF TRANSPORTATION
INTERMODAL TRANSPORTATION DIVISION
RIGHT OF WAY SECTION

MILEPOST MAP

ROUTE SR 79-B MILEPOST 132.21 - 134.02

HIGHWAY NAME FLORENCE BUSINESS ROUTE

1

COPIES OF RIGHT OF WAY MAP SHEETS AND STRIP MAPS ARE AVAILABLE TO THE PUBLIC FROM: RIGHT OF WAY PLANS SECTION, MAIL DROP 612E, 205 SOUTH 17TH AVENUE, PHOENIX AZ 85007, TELEPHONE (602)712-7270.

ROUTE	MILEPOST
SR 79	136.00 - 150.28

PINAL COUNTY

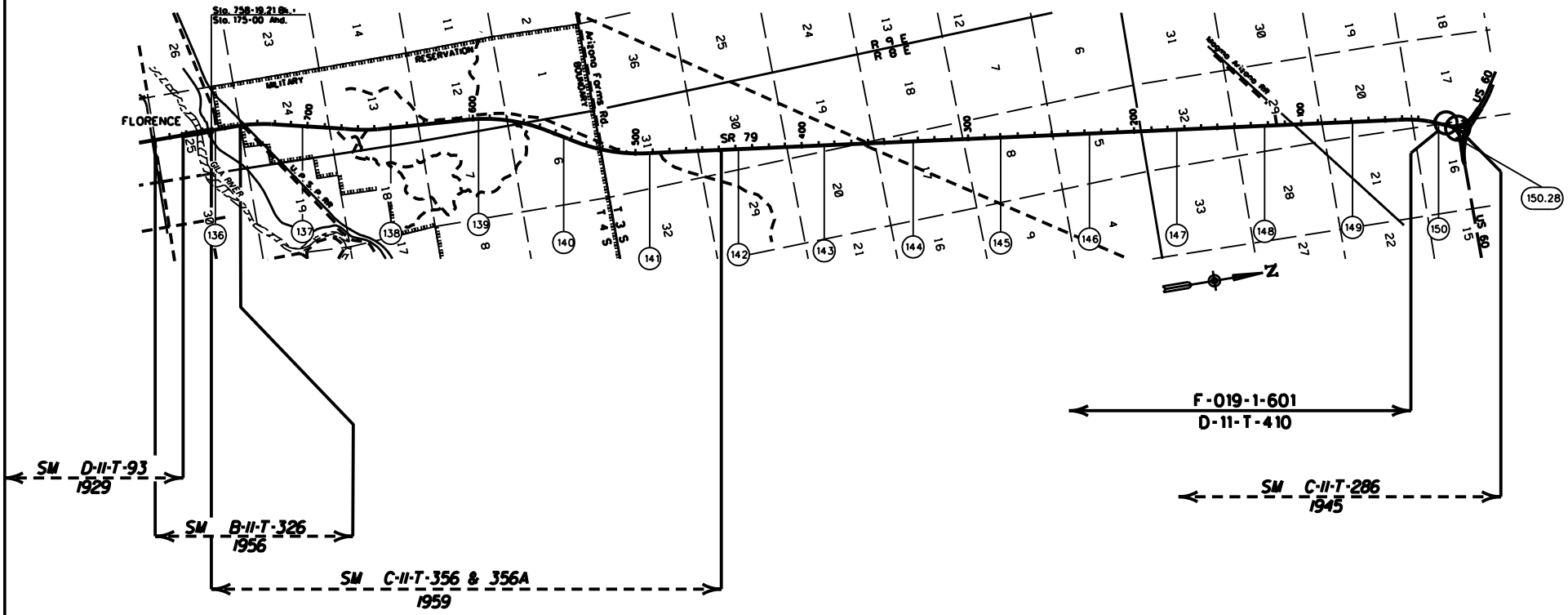

State Route 79 Continued...

Pages: 1 2 3 3A 4

0 1000 2000 3000 4000 5000 6000 7000 8000 9000 10000
SCALE

LEGEND

HIGHWAY
MILEPOST
STATIONING TICKS
STRIP MAP
SHEET MAP

ARIZONA DEPARTMENT OF TRANSPORTATION
INTERMODAL TRANSPORTATION DIVISION
RIGHT OF WAY SECTION

MILEPOST MAP

4

ROUTE	MILEPOST
SR 79	136.00 - 150.28

HIGHWAY NAME
ORACLE JUNCTION - FLORENCE HWY

COPIES OF RIGHT OF WAY MAP SHEETS AND STRIP MAPS ARE AVAILABLE TO THE PUBLIC FROM: RIGHT OF WAY PLANS SECTION, MAIL DROP 612E, 205 SOUTH 17TH AVENUE, PHOENIX AZ 85007, TELEPHONE (602)712-7270.