ROUTE	MILEPOST
SR 76	0.00 - 15.00

COCHISE COUNTY

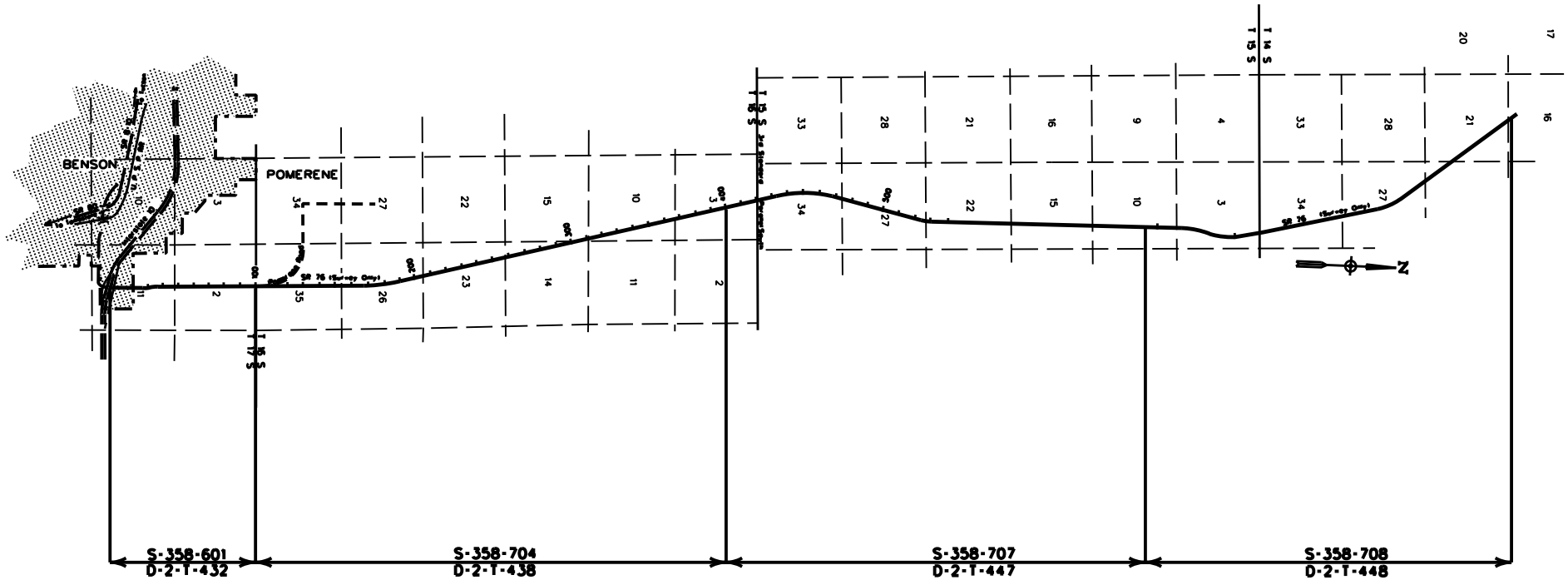

State Route 76 Continued...

Pages: 1 2 3 4

LEGEND

HIGHWAY
MILEPOST
STATIONING TICKS
STRIP MAP
SHEET MAP

SCALE

ARIZONA DEPARTMENT OF TRANSPORTATION
INTERMODAL TRANSPORTATION DIVISION
RIGHT OF WAY SECTION

MILEPOST MAP

ROUTE	MILEPOST
SR 76	0.00 - 15.00

HIGHWAY NAME: BENSON - MAMMOTH SURVEY ONLY

1

COPIES OF RIGHT OF WAY MAP SHEETS AND STRIP MAPS ARE AVAILABLE TO THE PUBLIC FROM: RIGHT OF WAY PLANS SECTION, MAIL DROP 612E, 206 SOUTH 17TH AVENUE, PHOENIX AZ 85007, TELEPHONE (602)712-7270.

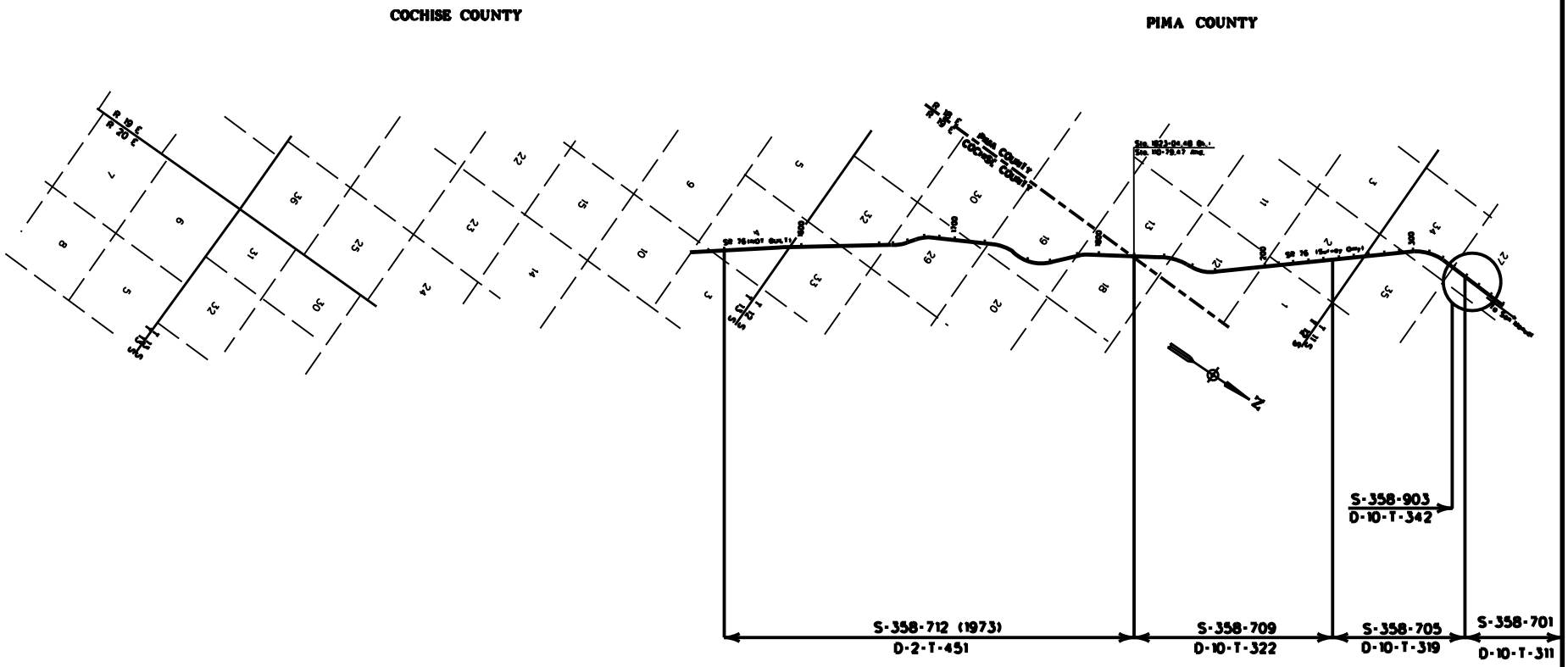

State Route 76 Continued...

Pages: 1 2 3 4

COPIES OF RIGHT OF WAY MAP SHEETS AND STRIP MAPS ARE AVAILABLE TO THE PUBLIC FROM: RIGHT OF WAY PLANS SECTION, MAIL DROP 612E, 206 SOUTH 17TH AVENUE, PHOENIX AZ 85007, TELEPHONE (602)712-7270.

LEGEND

HIGHWAY
MILEPOST
STATIONING TICKS
STRIP MAP
SHEET MAP

SCALE

ARIZONA DEPARTMENT OF TRANSPORTATION
INTERMODAL TRANSPORTATION DIVISION
RIGHT OF WAY SECTION

MILEPOST MAP

ROUTE: SR 76 | MILEPOST: 15.00 - 30.00

HIGHWAY NAME: BENSON - MAMMOTH SURVEY ONLY

2

ROUTE	MILEPOST
SR 76	30.00 - 51.00

State Route 76 Continued...

Pages: 1 2 3 4

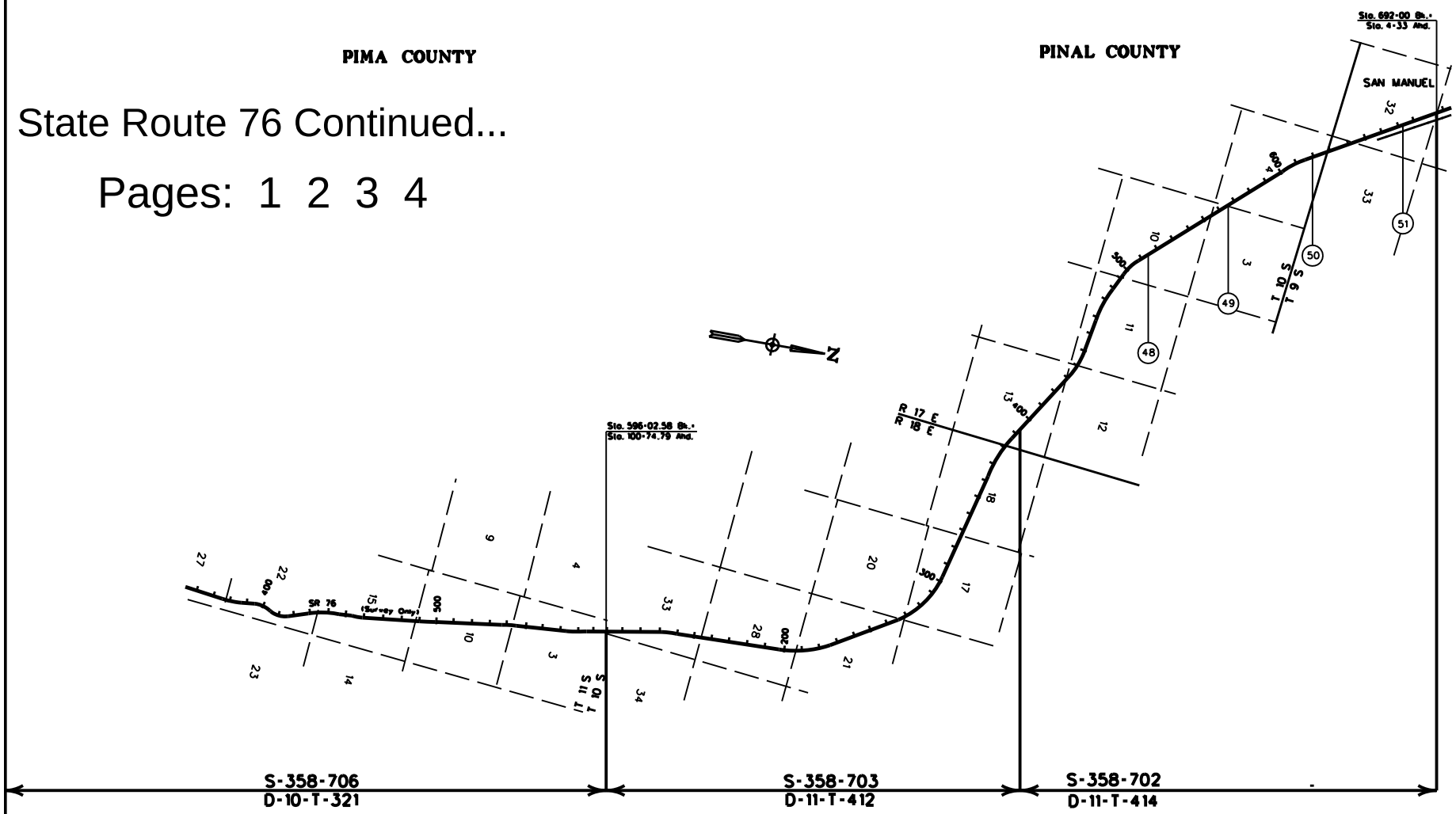

LEGEND

HIGHWAY
MILEPOST
STATIONING TICKS
STRIP MAP
SHEET MAP

ARIZONA DEPARTMENT OF TRANSPORTATION
INTERMODAL TRANSPORTATION DIVISION
RIGHT OF WAY SECTION

MILEPOST MAP

ROUTE	MILEPOST
SR 76	30.00 - 51.00

HIGHWAY NAME: BENSON - MAMMOTH SURVEY ONLY

3

COPIES OF RIGHT OF WAY MAP SHEETS AND STRIP MAPS ARE AVAILABLE TO THE PUBLIC FROM: RIGHT OF WAY PLANS SECTION, MAIL DROP 612E, 206 SOUTH 17TH AVENUE, PHOENIX AZ 85007, TELEPHONE (602)712-7270.

0 1000 2000 3000 4000 5000 6000 7000 8000 9000 10000
SCALE

State Route 76 Continued...

Pages: 1 2 3 4

PINAL COUNTY

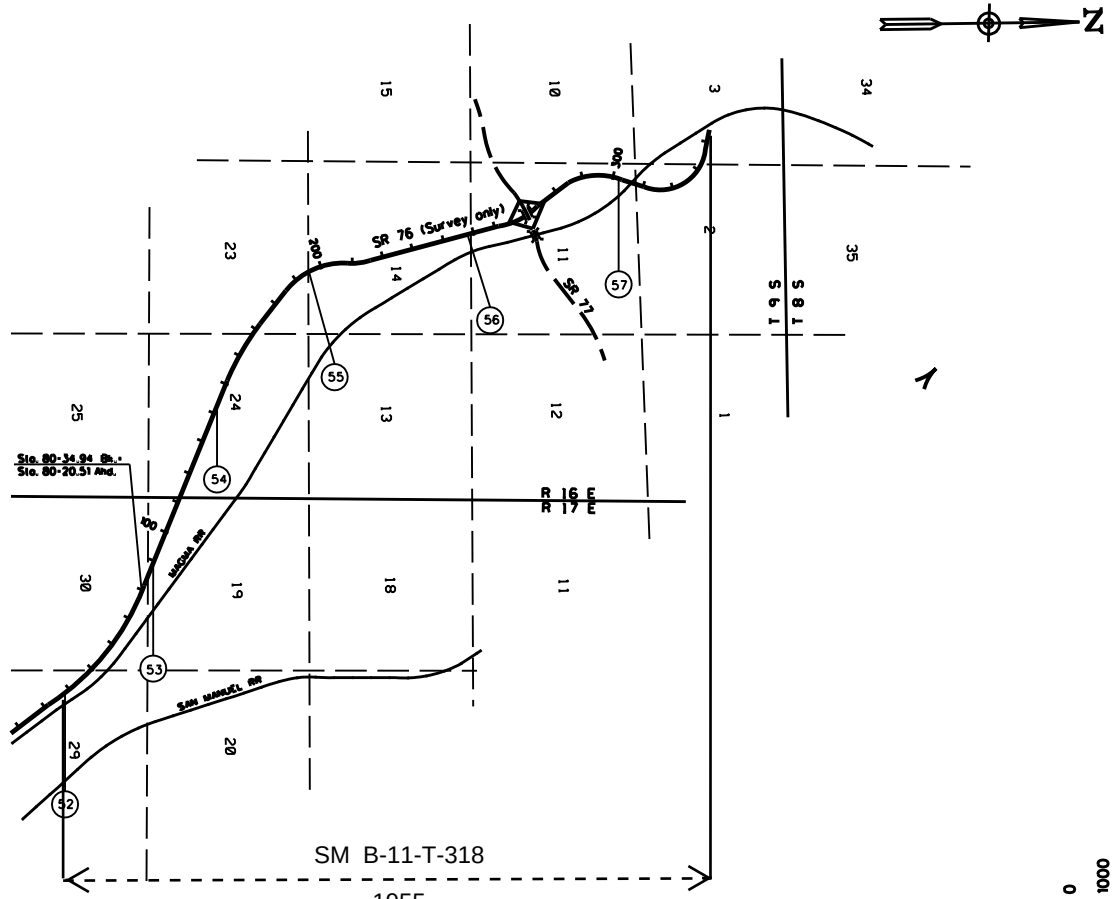

0 1000 2000 3000 4000 5000 6000 7000 8000 9000 10000

SCALE

LEGEND

MONUMENT
MILEPOST
STATIONING NOTE
STRIP MAP
SHEET MAP

ARIZONA DEPARTMENT OF TRANSPORTATION
INTERMODAL TRANSPORTATION DIVISION
RIGHT OF WAY SECTION

MILEPOST MAP

SR - 76 | 52.00 - 57.85

BENSON - MAMMOTH
SURVEY ONLY

4

COPIES OF RIGHT OF WAY MAP SHEETS AND STRIP MAPS ARE AVAILABLE TO THE PUBLIC FROM: RIGHT OF WAY PLANS SECTION, MAIL DROP 612E, 205 SOUTH 17TH AVENUE, PHOENIX AZ 85007, TELEPHONE (602)712-7270.