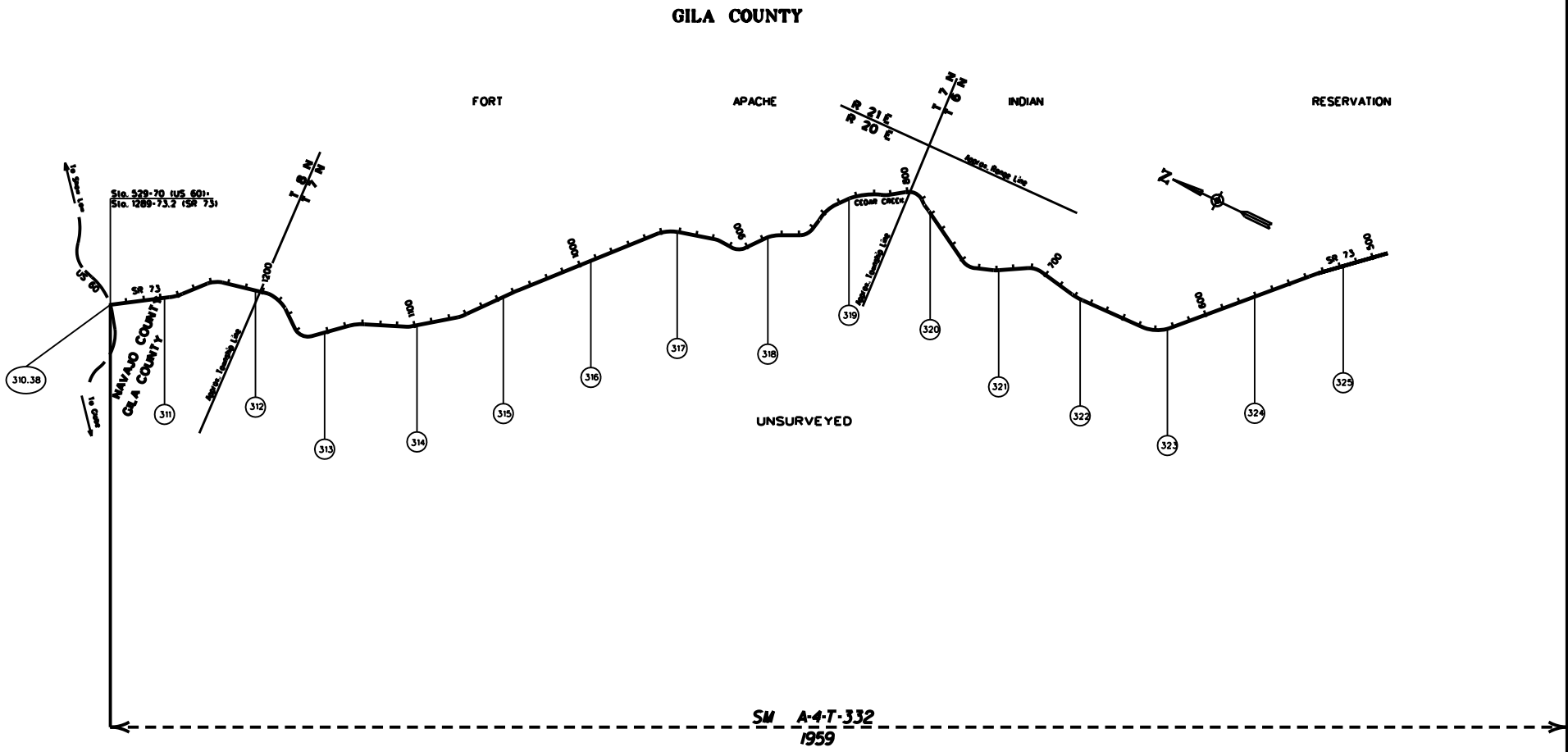


State Route 73 Continued...

Pages: 1 2 3

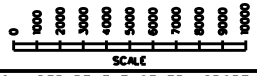


LEGEND

HIGHWAY
MILEPOST
STATIONING TICKS
STRIP MAP
SHEET MAP

ARIZONA DEPARTMENT OF TRANSPORTATION
INTERMODAL TRANSPORTATION DIVISION
RIGHT OF WAY SECTION

MILEPOST MAP

ROUTE SR 73 MILEPOST 310.00 - 325.00

HIGHWAY NAME
CARRIZO - WHITE RIVER - INDIAN PINES HWY

1

COPIES OF RIGHT OF WAY MAP SHEETS AND STRIP MAPS ARE AVAILABLE TO THE PUBLIC FROM: RIGHT OF WAY PLANS SECTION, MAIL DROP 612E, 206 SOUTH 17TH AVENUE, PHOENIX AZ 85007, TELEPHONE (602)712-7270.

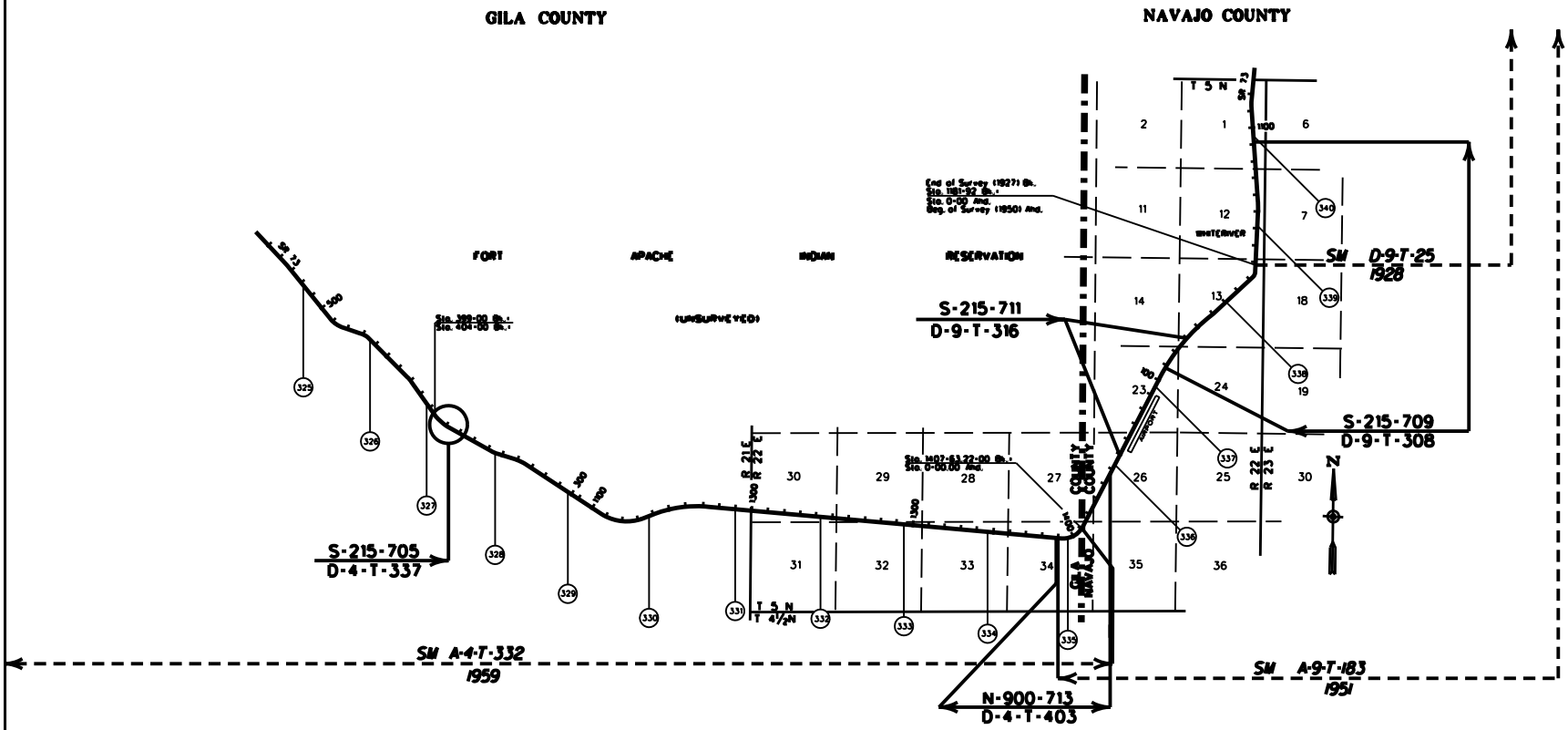


State Route 73 Continued...

Pages: 1 2 3

LEGEND

HIGHWAY
MILEPOST
STATIONING TICKS
STRIP MAP
SHEET MAP

ARIZONA DEPARTMENT OF TRANSPORTATION
INTERMODAL TRANSPORTATION DIVISION
RIGHT OF WAY SECTION

MILEPOST MAP

2

ROUTE SR 73 MILEPOST 325.00 - 340.00

HIGHWAY NAME CARRIZO - WHITE RIVER - INDIAN PINES HWY

REVISED 7-22-04

COPIES OF RIGHT OF WAY MAP SHEETS AND STRIP MAPS ARE AVAILABLE TO THE PUBLIC FROM: RIGHT OF WAY PLANS SECTION, MAIL DROP 612E, 205 SOUTH 17TH AVENUE, PHOENIX AZ 85007, TELEPHONE (602)712-7270.

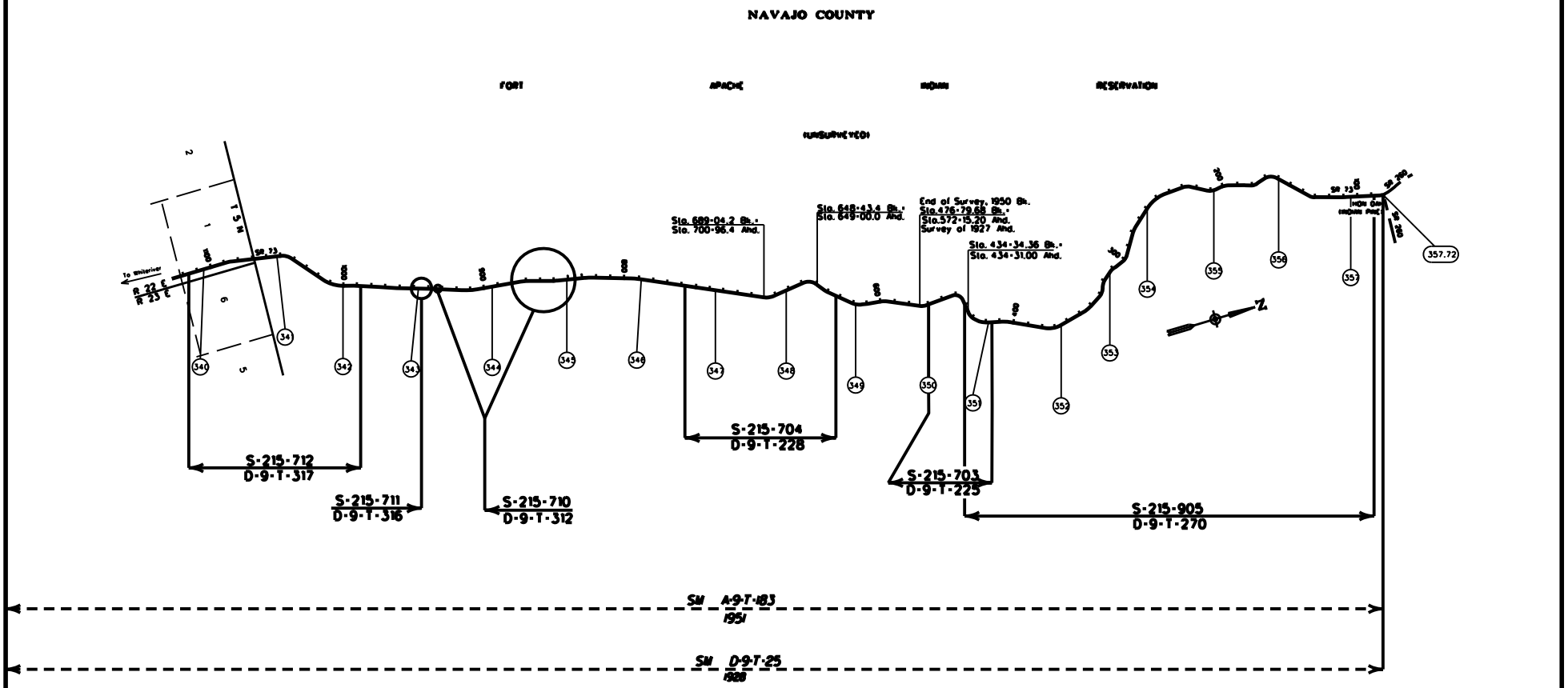


State Route 73 Continued...

Pages: 1 2 3

SCALE

LEGEND

HIGHWAY
MILEPOST
STATIONING TICKS
STRIP MAP
SHEET MAP

ARIZONA DEPARTMENT OF TRANSPORTATION
INTERMODAL TRANSPORTATION DIVISION
RIGHT OF WAY SECTION

MILEPOST MAP

3

ROUTE: SR 73 | MILEPOST: 340.00 - 357.72

HIGHWAY NAME: CARRIZO - WHITE RIVER - INDIAN PINES HWY

COPIES OF RIGHT OF WAY MAP SHEETS AND STRIP MAPS ARE AVAILABLE TO THE PUBLIC FROM: RIGHT OF WAY PLANS SECTION, MAIL DROP 612E, 206 SOUTH 17TH AVENUE, PHOENIX AZ 85007, TELEPHONE (602)712-7270.