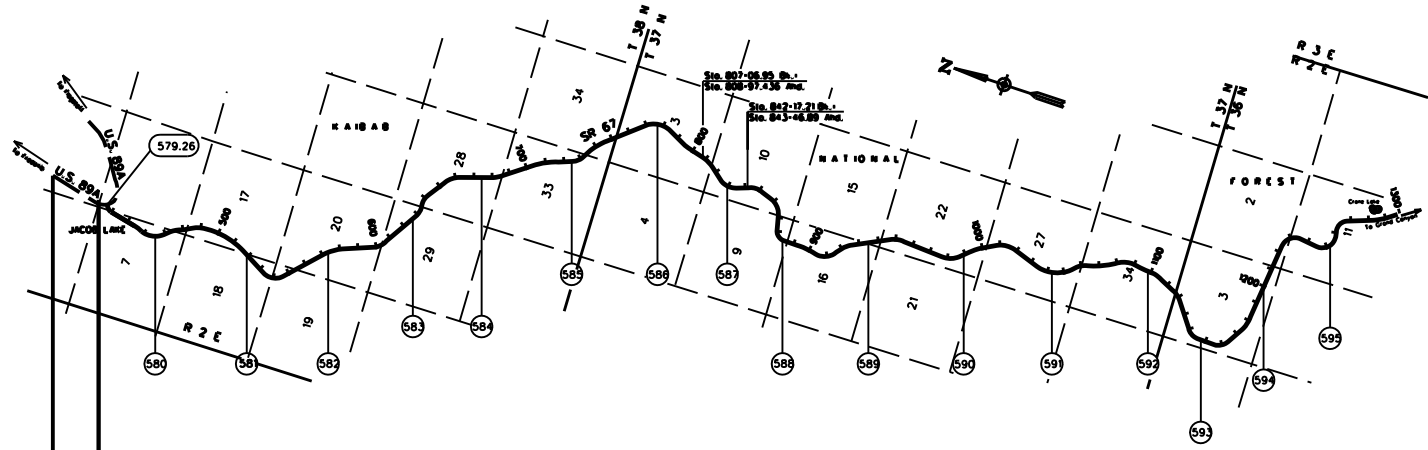


COCONINO COUNTY



S-212-60(K87)
D-3-T-637

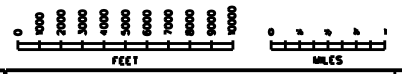
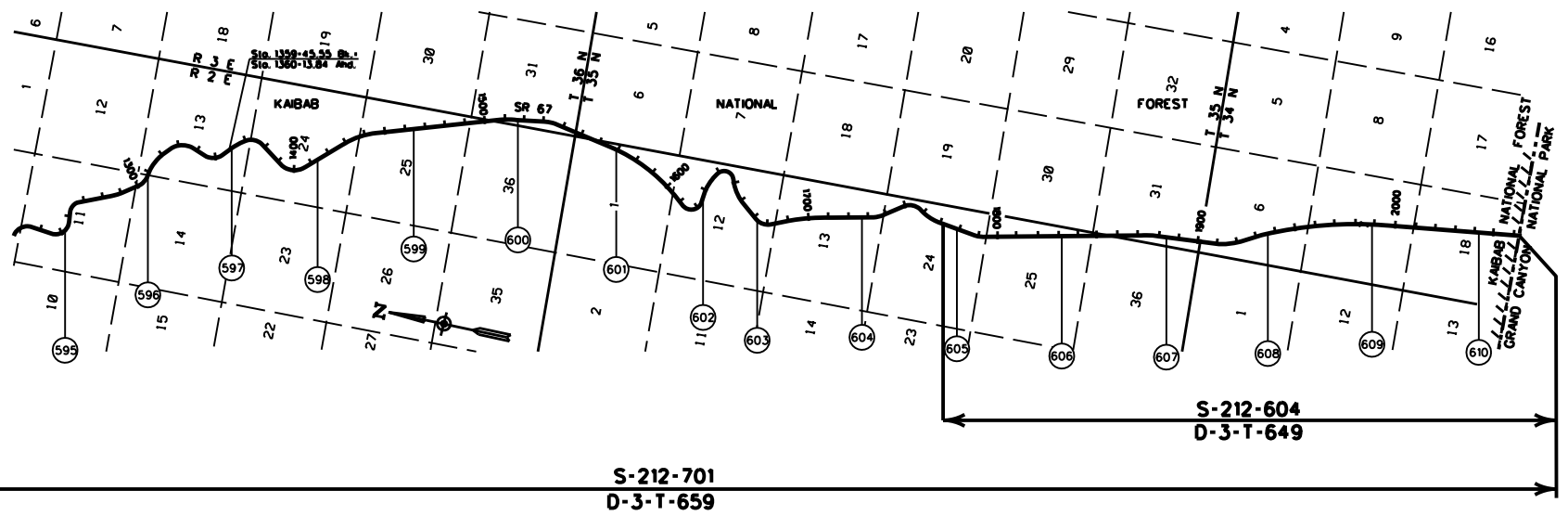
S-212-701
D-3-T-659



| | | | |
|--|--|------------|--|
| LEGEND HIGHWAY ——— MILEPOST (O) STATIONING TICKS ——— STRIP MAP ——— SHEET MAP ——— | ARIZONA DEPARTMENT OF TRANSPORTATION INTERMODAL TRANSPORTATION DIVISION RIGHT OF WAY SECTION | <h1>1</h1> | |
| | MILEPOST MAP | | |
| | HIGHWAY NAME JACOB LAKE - GRAND CANYON HWY | | RIGHT OF WAY SECTION SR 67 MILEPOST 579.36 - 596.00 |

COPIES OF RIGHT OF WAY MAP SHEETS AND STRIP MAPS ARE AVAILABLE TO THE PUBLIC FROM: RIGHT OF WAY PLANS SECTION, MAIL DROP 6122, 206 SOUTH 17TH AVENUE, PHOENIX AZ 85007, TELEPHONE 1602172-7270.

COCONINO COUNTY



LEGEND

| | |
|------------------|--|
| HIGHWAY | |
| MILEPOST | |
| STATIONING TICKS | |
| STRIP MAP | |
| SHEET MAP | |

| | |
|--|--------------------------|
| ARIZONA DEPARTMENT OF TRANSPORTATION INTERMODAL TRANSPORTATION DIVISION RIGHT OF WAY SECTION | |
| MILEPOST MAP | |
| ROUTE SR 67 | MILEPOST 596.00 - 610.26 |
| JACOB LAKE - GRAND CANYON HWY | |