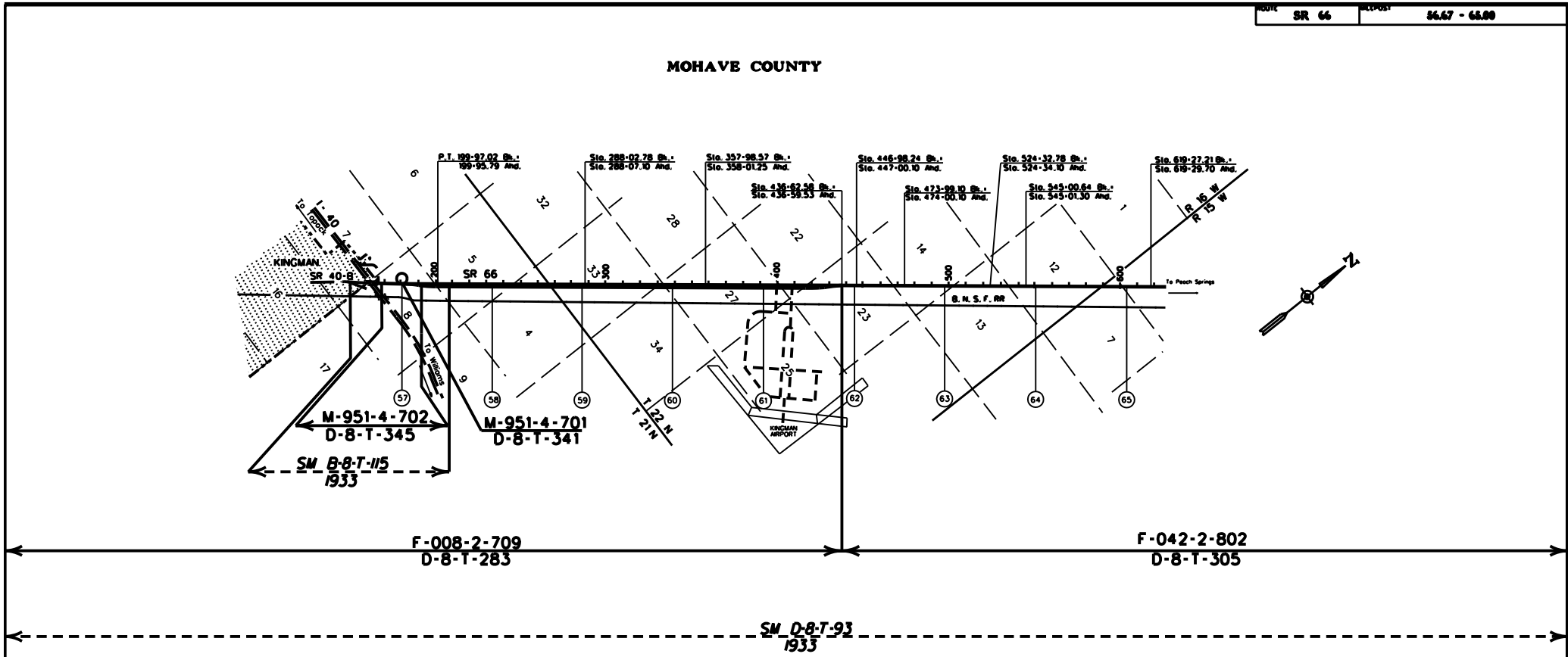

State Route 66 Continued...

Pages: 1 2 3 4 5 6

0 1000 2000 3000 4000 5000 6000 7000 8000 9000 10000
SCALE

LEGEND

HIGHWAY
MILEPOST
STATIONING TICKS
STRIP MAP
SHEET MAP

ARIZONA DEPARTMENT OF TRANSPORTATION
INTERMODAL TRANSPORTATION DIVISION
RIGHT OF WAY SECTION

MILEPOST MAP

1

ROUTE SR - 66 | MILEPOST 56.67 - 65.80

HIGHWAY NAME
KINGMAN - SELIGMAN HWY

COPIES OF RIGHT OF WAY MAP SHEETS AND STRIP MAPS ARE AVAILABLE TO THE PUBLIC FROM: RIGHT OF WAY PLANS SECTION, MAIL DROP 612E, 205 SOUTH 17TH AVENUE, PHOENIX AZ 85007, TELEPHONE (602)712-7270.

ROUTE	MILEPOST
SR 66	65.00 - 80.00

MOHAVE COUNTY

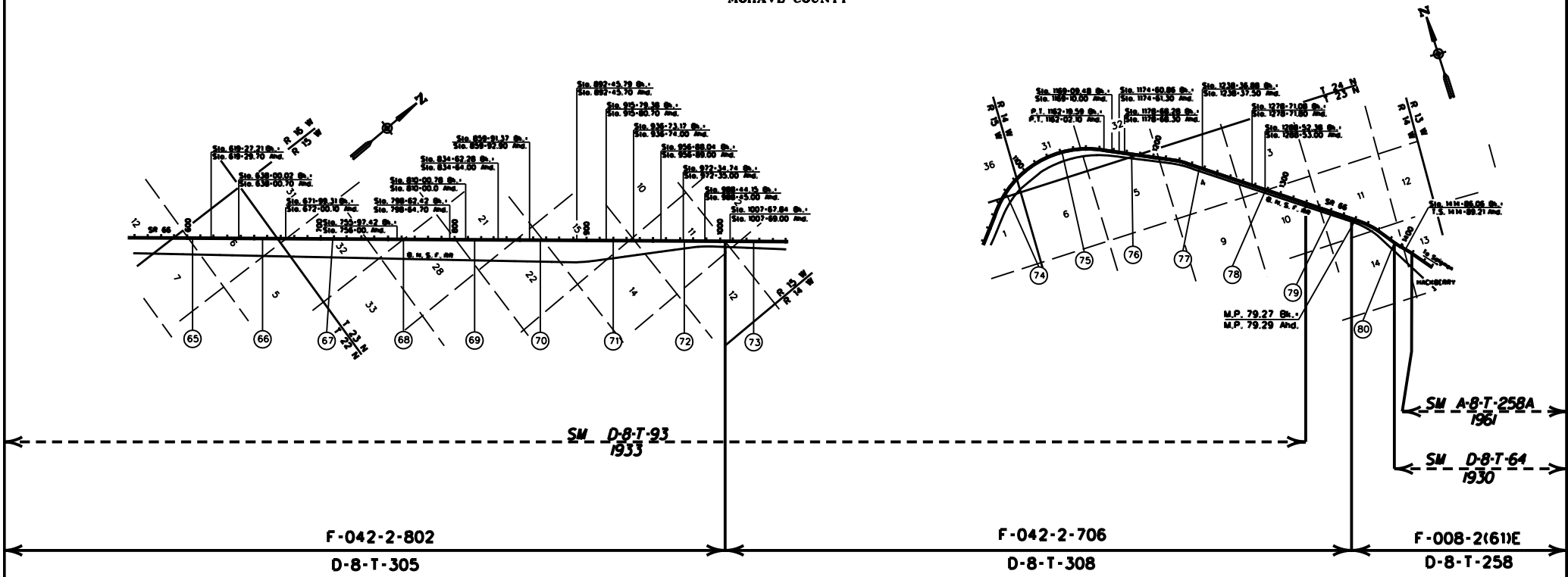

State Route 66 Continued...

Pages: 1 2 3 4 5 6

SCALE

LEGEND

HIGHWAY
MILEPOST
STATIONING TICKS
STRIP MAP
SHEET MAP

ARIZONA DEPARTMENT OF TRANSPORTATION
INTERMODAL TRANSPORTATION DIVISION
RIGHT OF WAY SECTION

MILEPOST MAP

2

ROUTE	MILEPOST
SR 66	65.00 - 80.00

HIGHWAY NAME
KINGMAN - SELIGMAN HWY

COPIES OF RIGHT OF WAY MAP SHEETS AND STRIP MAPS ARE AVAILABLE TO THE PUBLIC FROM: RIGHT OF WAY PLANS SECTION, MAIL DROP 612E, 205 SOUTH 17TH AVENUE, PHOENIX AZ 85007, TELEPHONE (602)712-7270.

ROUTE	MILEPOST
SR 66	80.00 - 95.00

MOHAVE COUNTY

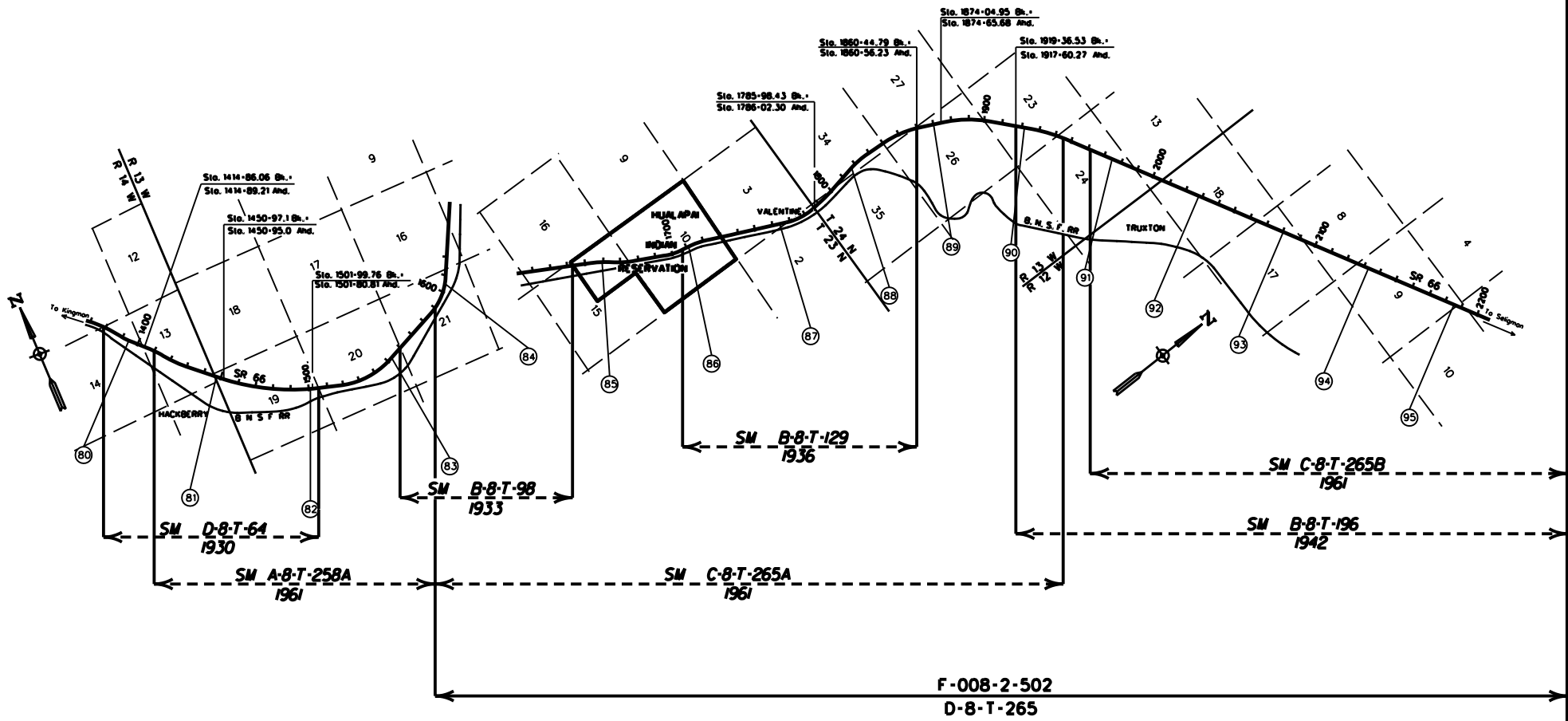

State Route 66 Continued...

Pages: 1 2 3 4 5 6

SCALE 0 1000 2000 3000 4000 5000 6000 7000 8000 9000 10000

LEGEND

HIGHWAY
MILEPOST
STATIONING TICKS
STRIP MAP
SHEET MAP

ARIZONA DEPARTMENT OF TRANSPORTATION
INTERMODAL TRANSPORTATION DIVISION
RIGHT OF WAY SECTION

MILEPOST MAP

3

ROUTE	MILEPOST
SR 66	80.00 - 95.00

HIGHWAY NAME
KINGMAN - SELIGMAN HWY

COPIES OF RIGHT OF WAY MAP SHEETS AND STRIP MAPS ARE AVAILABLE TO THE PUBLIC FROM: RIGHT OF WAY PLANS SECTION, MAIL DROP 612E, 205 SOUTH 17TH AVENUE, PHOENIX AZ 85007, TELEPHONE (602)712-7270.

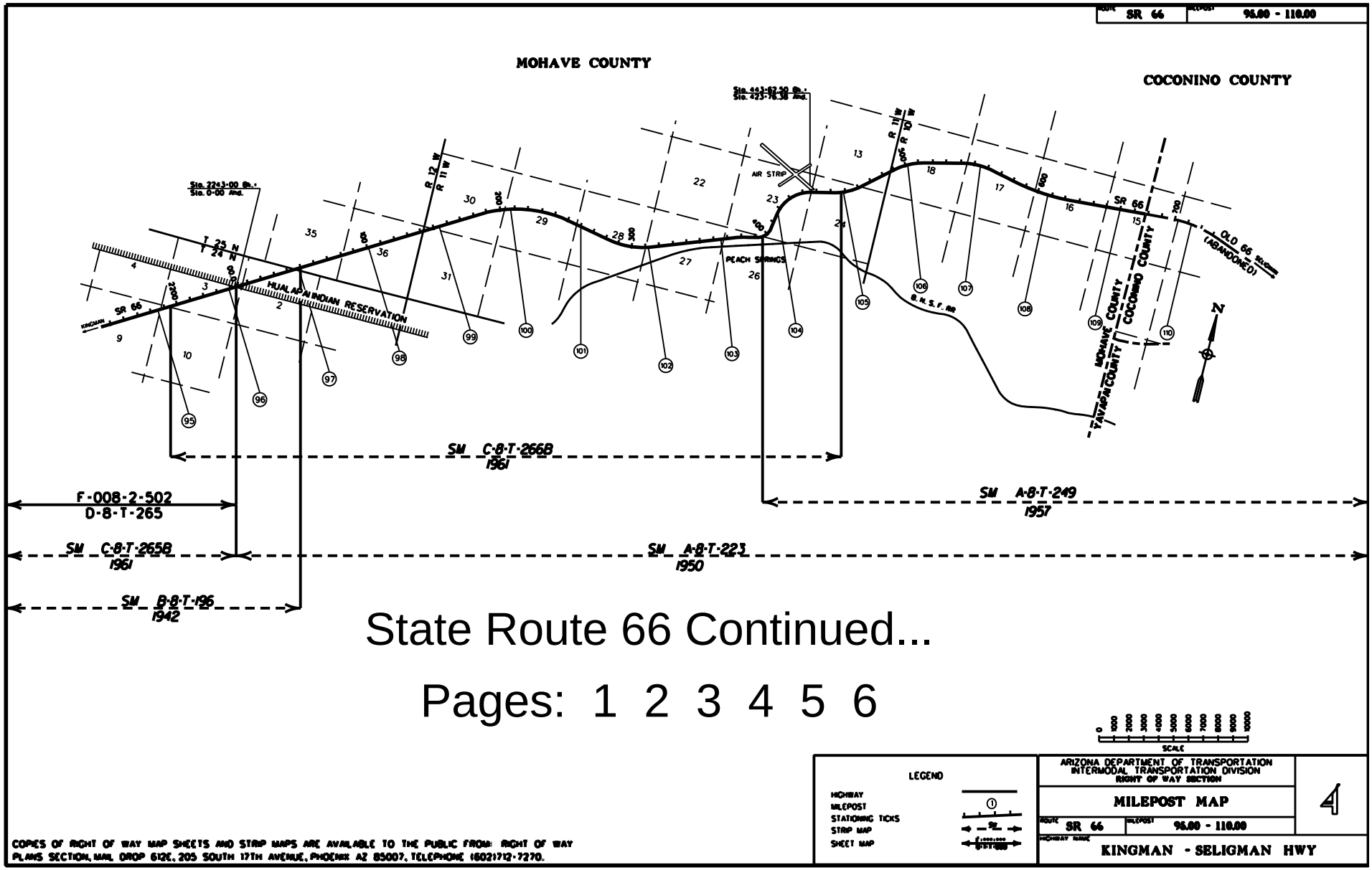

State Route 66 Continued...

Pages: 1 2 3 4 5 6

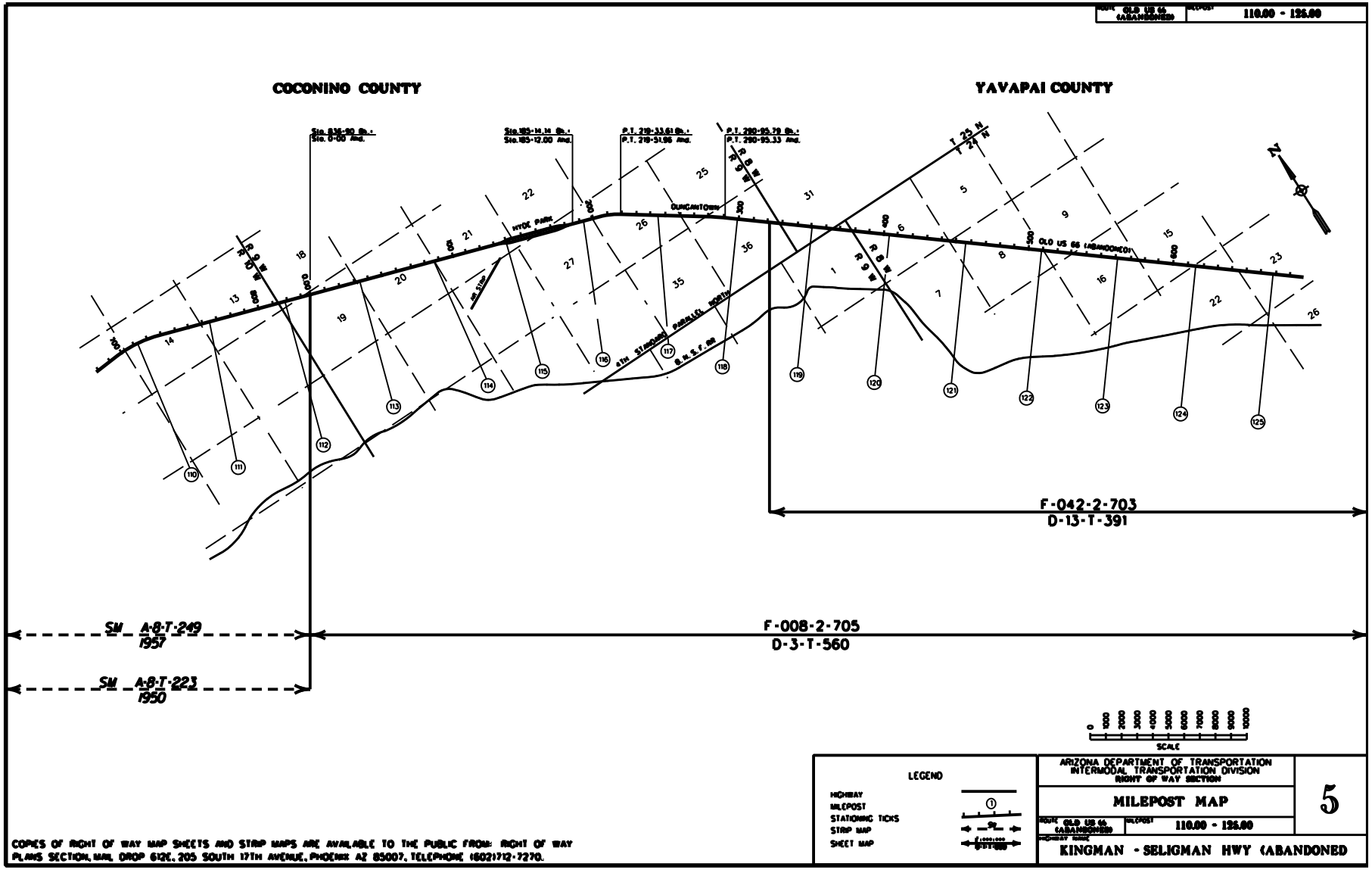

State Route 66 Continued...

Pages: 1 2 3 4 5 6

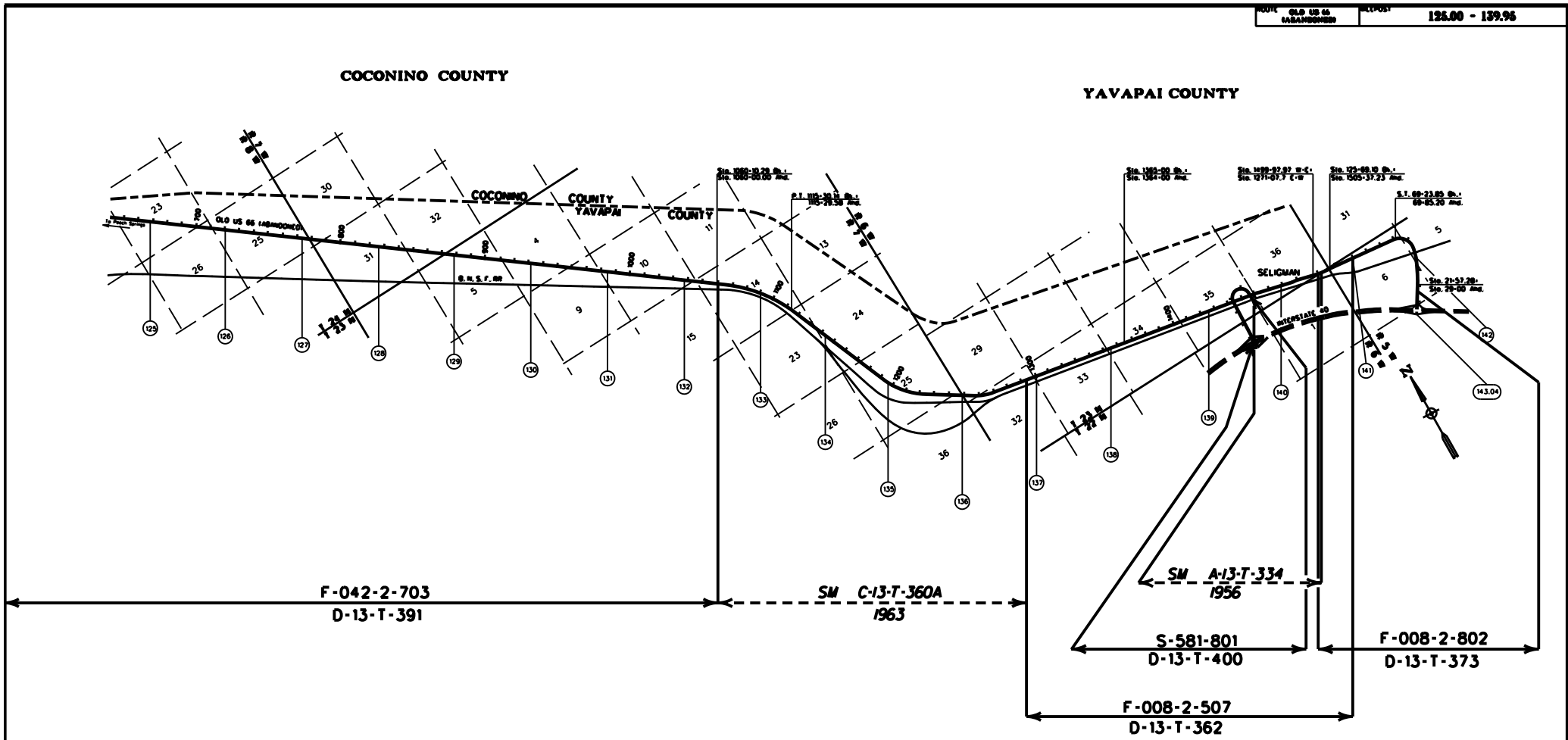

State Route 66 Continued...

Pages: 1 2 3 4 5 6

LEGEND

HIGHWAY
MILEPOST
STATIONING TICKS
STRIP MAP
SHEET MAP

SCALE

ARIZONA DEPARTMENT OF TRANSPORTATION
INTERMODAL TRANSPORTATION DIVISION
RIGHT OF WAY SECTION

MILEPOST MAP

6

ROUTE OLD US 66 (ABANDONED) MILEPOST 125.00 - 139.96

HIGHWAY NAME
KINGMAN-SELIGMAN HWY (ABANDONED)

COPIES OF RIGHT OF WAY MAP SHEETS AND STRIP MAPS ARE AVAILABLE TO THE PUBLIC FROM: RIGHT OF WAY PLANS SECTION, MAIL DROP 612E, 205 SOUTH 17TH AVENUE, PHOENIX AZ 85007, TELEPHONE (602)712-7270.