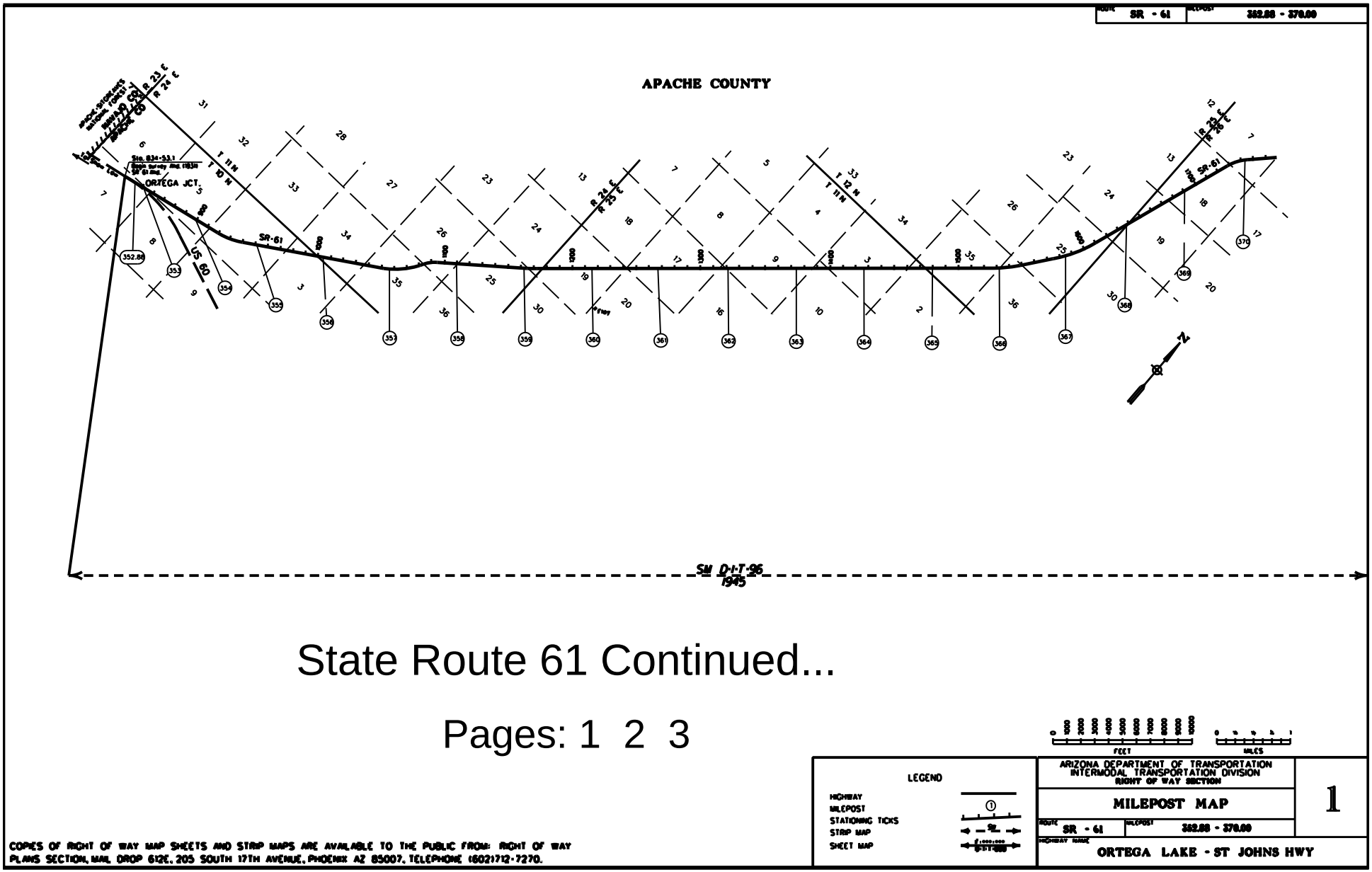

State Route 61 Continued...

Pages: 1 2 3

LEGEND

HIGHWAY
MILEPOST
STATIONING TICKS
STRIP MAP
SHEET MAP

FEET

MILES

ARIZONA DEPARTMENT OF TRANSPORTATION
INTERMODAL TRANSPORTATION DIVISION
RIGHT OF WAY SECTION

MILEPOST MAP

1

ROUTE SR - 61 | MILEPOST 352.88 - 370.00

HIGHWAY NAME ORTEGA LAKE - ST JOHNS HWY

COPIES OF RIGHT OF WAY MAP SHEETS AND STRIP MAPS ARE AVAILABLE TO THE PUBLIC FROM: RIGHT OF WAY PLANS SECTION, MAIL DROP 612E, 205 SOUTH 17TH AVENUE, PHOENIX AZ 85007, TELEPHONE (602)712-7270.

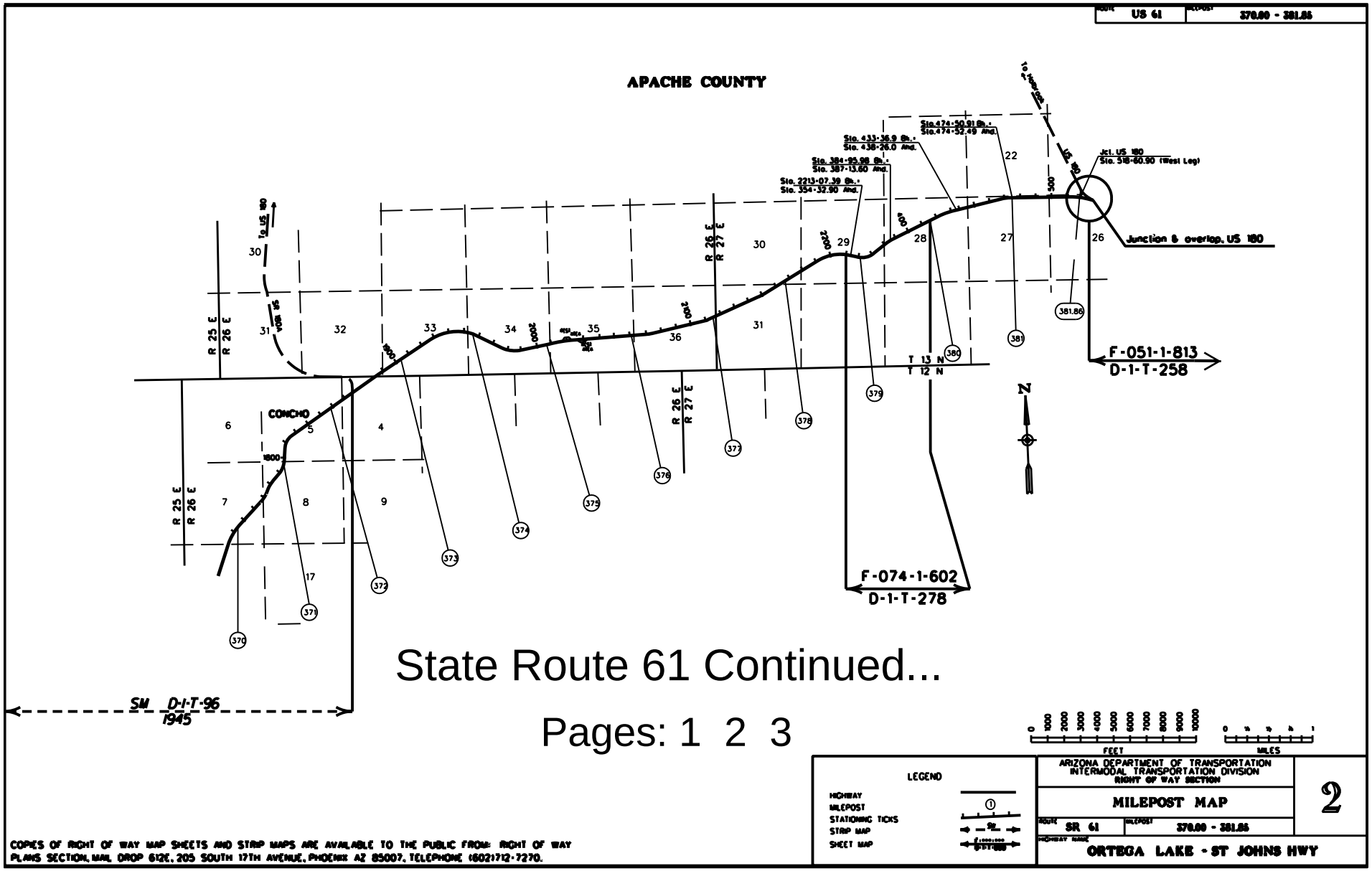
ROUTE US 61
MILEPOST 370.00 - 381.86
APACHE COUNTY
CONCHO
Sta. 2213+07.30 Ba.
Sta. 354+32.90 Ahd.
Sta. 384+95.98 Ba.
Sta. 387+13.60 Ahd.
Sta. 433+36.9 Ba.
Sta. 438+26.0 Ahd.
Sta. 474+50.91 Ba.
Sta. 474+52.49 Ahd.
Jct. US 180
Sta. 518+60.90 (West Leg)
Junction & overlap, US 180
F-051-1-813
D-1-T-258
F-074-1-602
D-1-T-278
T 13 N
T 12 N
R 25 E
R 26 E
R 27 E
SW D-1-T-96
1945
State Route 61 Continued...
Pages: 1 2 3
FEET
MILES
LEGEND
HIGHWAY
MILEPOST
STATIONING TICKS
STRIP MAP
SHEET MAP
ARIZONA DEPARTMENT OF TRANSPORTATION
INTERMODAL TRANSPORTATION DIVISION
RIGHT OF WAY SECTION
MILEPOST MAP
ROUTE SR 61
MILEPOST 370.00 - 381.86
HIGHWAY NAME
ORTEGA LAKE - ST JOHNS HWY
2
COPIES OF RIGHT OF WAY MAP SHEETS AND STRIP MAPS ARE AVAILABLE TO THE PUBLIC FROM: RIGHT OF WAY PLANS SECTION, MAIL DROP 612E, 205 SOUTH 17TH AVENUE, PHOENIX AZ 85007, TELEPHONE (602)712-7270.

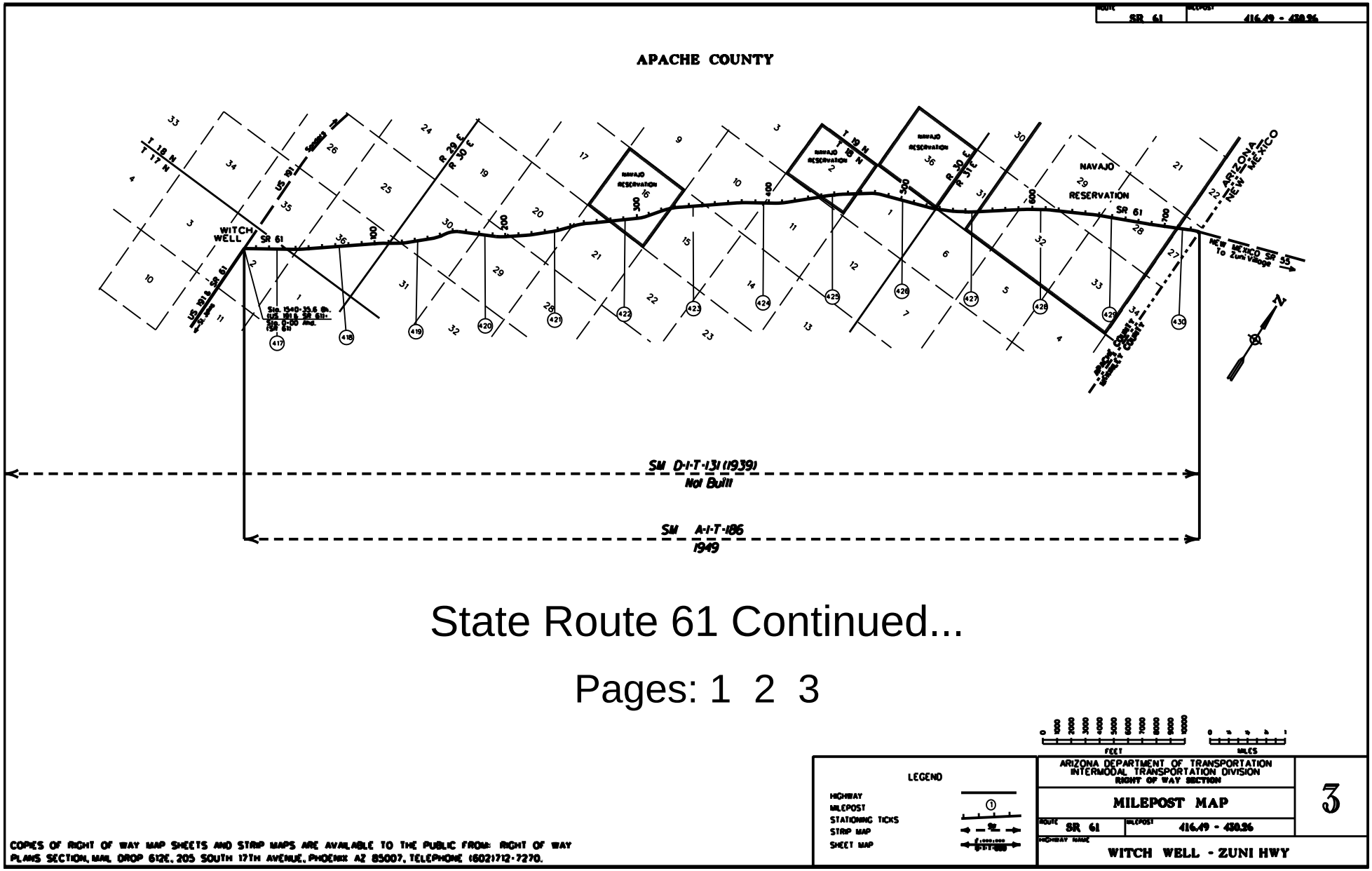

State Route 61 Continued...

Pages: 1 2 3

FEET

MILES

LEGEND

HIGHWAY

MILEPOST

STATIONING TICKS

STRIP MAP

SHEET MAP

ARIZONA DEPARTMENT OF TRANSPORTATION
INTERMODAL TRANSPORTATION DIVISION
RIGHT OF WAY SECTION

MILEPOST MAP

ROUTE SR 61 MILEPOST 416.49 - 430.96

HIGHWAY NAME WITCH WELL - ZUNI HWY

3

COPIES OF RIGHT OF WAY MAP SHEETS AND STRIP MAPS ARE AVAILABLE TO THE PUBLIC FROM: RIGHT OF WAY PLANS SECTION, MAIL DROP 612E, 205 SOUTH 17TH AVENUE, PHOENIX AZ 85007, TELEPHONE (602)712-7270.