ROUTE	MILEPOST
SR 95	109.00 - 125.00

LA PAZ COUNTY

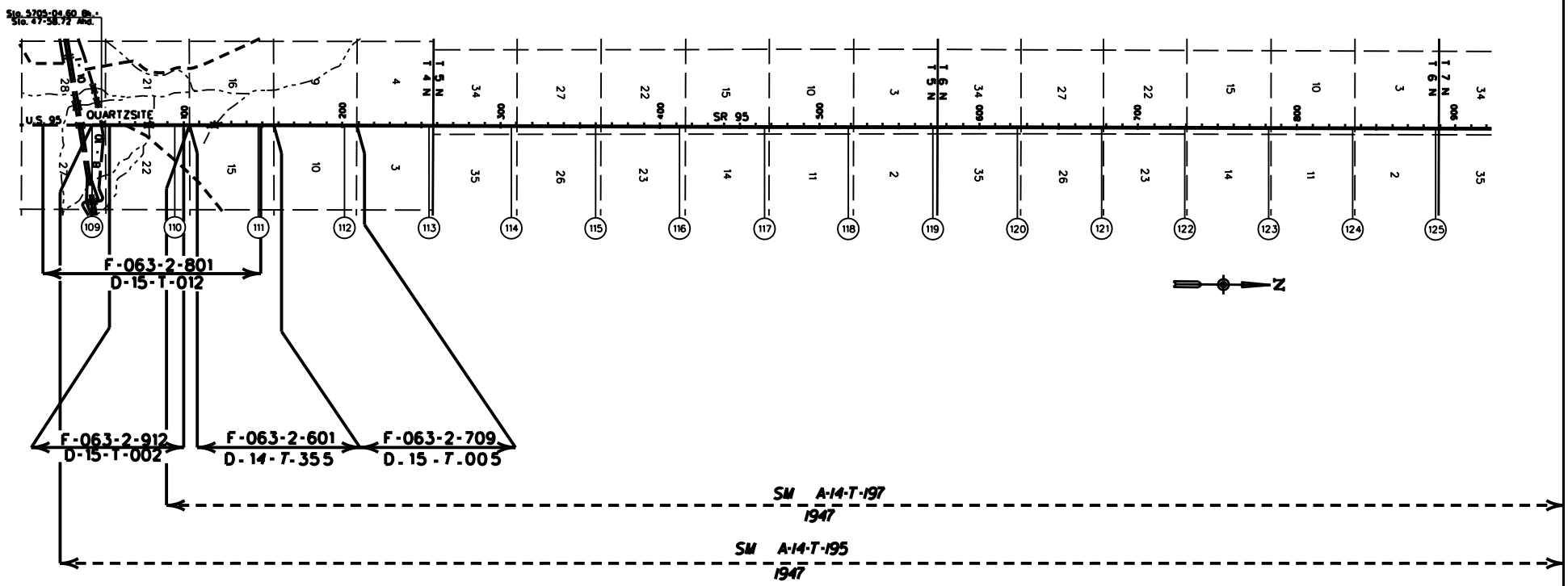

State Route 95

FEET

MILES

LEGEND

HIGHWAY
MILEPOST
STATIONING TICKS
STRIP MAP
SHEET MAP

ARIZONA DEPARTMENT OF TRANSPORTATION
INTERMODAL TRANSPORTATION DIVISION
RIGHT OF WAY SECTION

MILEPOST MAP

1

ROUTE	MILEPOST
SR 95	109.00 - 125.00

HIGHWAY NAME
QUARTZSITE - PARKER - TOPOCK HWY

COPIES OF RIGHT OF WAY MAP SHEETS AND STRIP MAPS ARE AVAILABLE TO THE PUBLIC FROM: RIGHT OF WAY PLANS SECTION, MAIL DROP 612E, 205 SOUTH 17TH AVENUE, PHOENIX AZ 85007, TELEPHONE (602)712-7270.

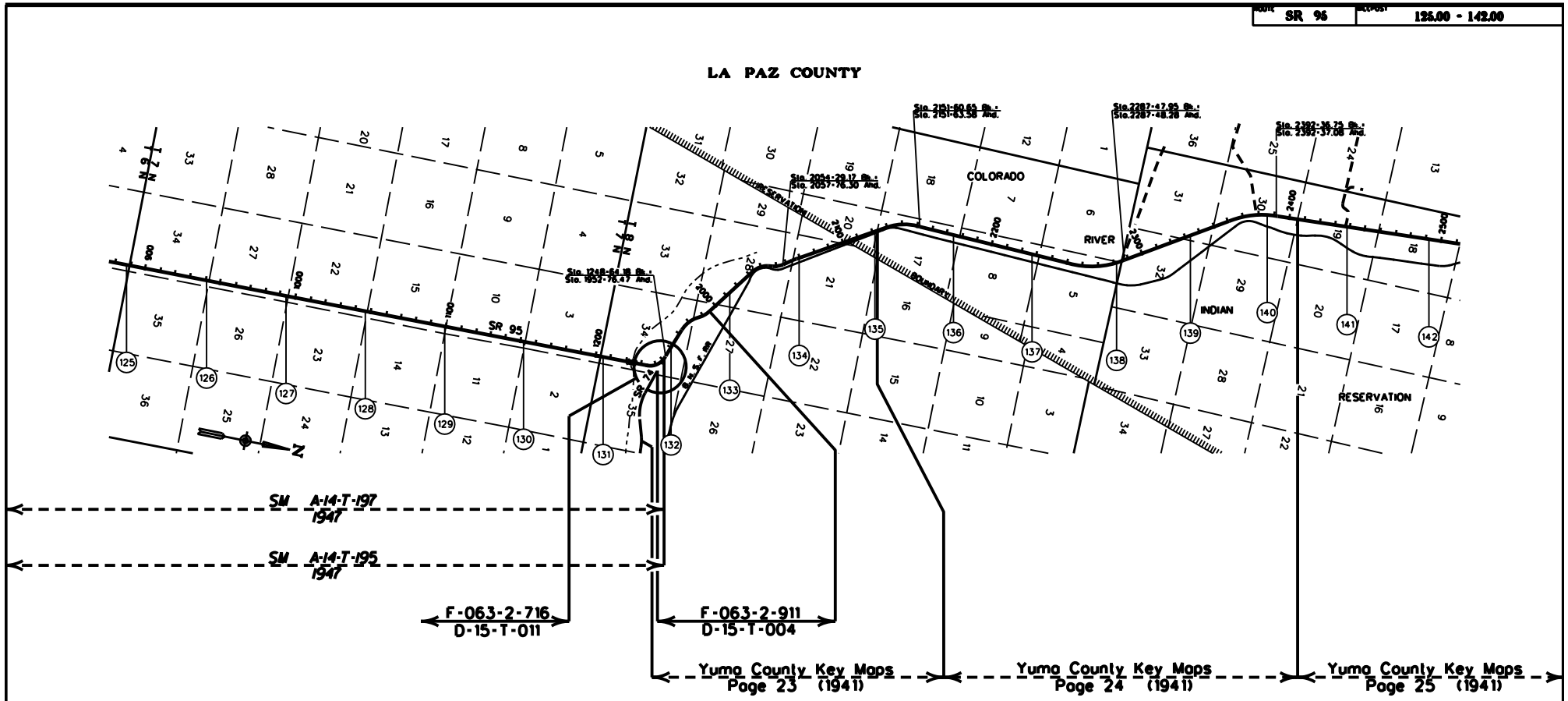

State Route 95

LEGEND

HIGHWAY
MILEPOST
STATIONING TICKS
STRIP MAP
SHEET MAP

FEET
MILES

ARIZONA DEPARTMENT OF TRANSPORTATION
INTERMODAL TRANSPORTATION DIVISION
RIGHT OF WAY SECTION

MILEPOST MAP

2

ROUTE SR 95 MILEPOST 126.00 - 142.00

HIGHWAY NAME QUARTZSITE - PARKER - TOPOCK HWY

COPIES OF RIGHT OF WAY MAP SHEETS AND STRIP MAPS ARE AVAILABLE TO THE PUBLIC FROM: RIGHT OF WAY PLANS SECTION, MAIL DROP 612E, 205 SOUTH 17TH AVENUE, PHOENIX AZ 85007, TELEPHONE (602)712-7270.

ROUTE	MILEPOST
SR 95	142.00 - 164.00

LA PAZ COUNTY

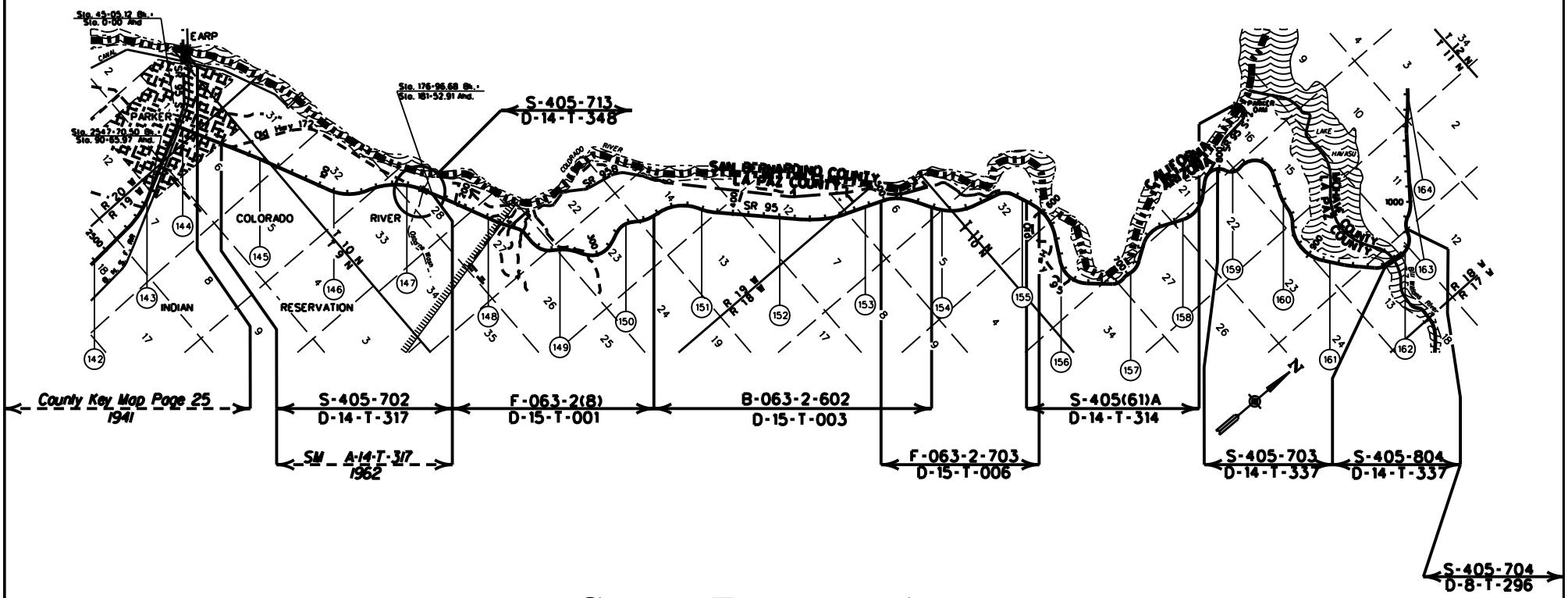

State Route 95

FEET 0 1000 2000 3000 4000 5000 6000 7000 8000 9000 10000

MILES 0 ¼ ½ ¾ 1

LEGEND

HIGHWAY
MILEPOST
STATIONING TICKS
STRIP MAP
SHEET MAP

ARIZONA DEPARTMENT OF TRANSPORTATION
INTERMODAL TRANSPORTATION DIVISION
RIGHT OF WAY SECTION

MILEPOST MAP

3

ROUTE	MILEPOST
SR 95	142.00 - 164.00

HIGHWAY NAME: QUARTZSITE - PARKER - TOPOCK HWY

COPIES OF RIGHT OF WAY MAP SHEETS AND STRIP MAPS ARE AVAILABLE TO THE PUBLIC FROM: RIGHT OF WAY PLANS SECTION, MAIL DROP 612E, 205 SOUTH 17TH AVENUE, PHOENIX AZ 85007, TELEPHONE (602)712-7270.

ROUTE	MILEPOST
SR 95 S-1	143.00 - 144.85

LA PAZ COUNTY

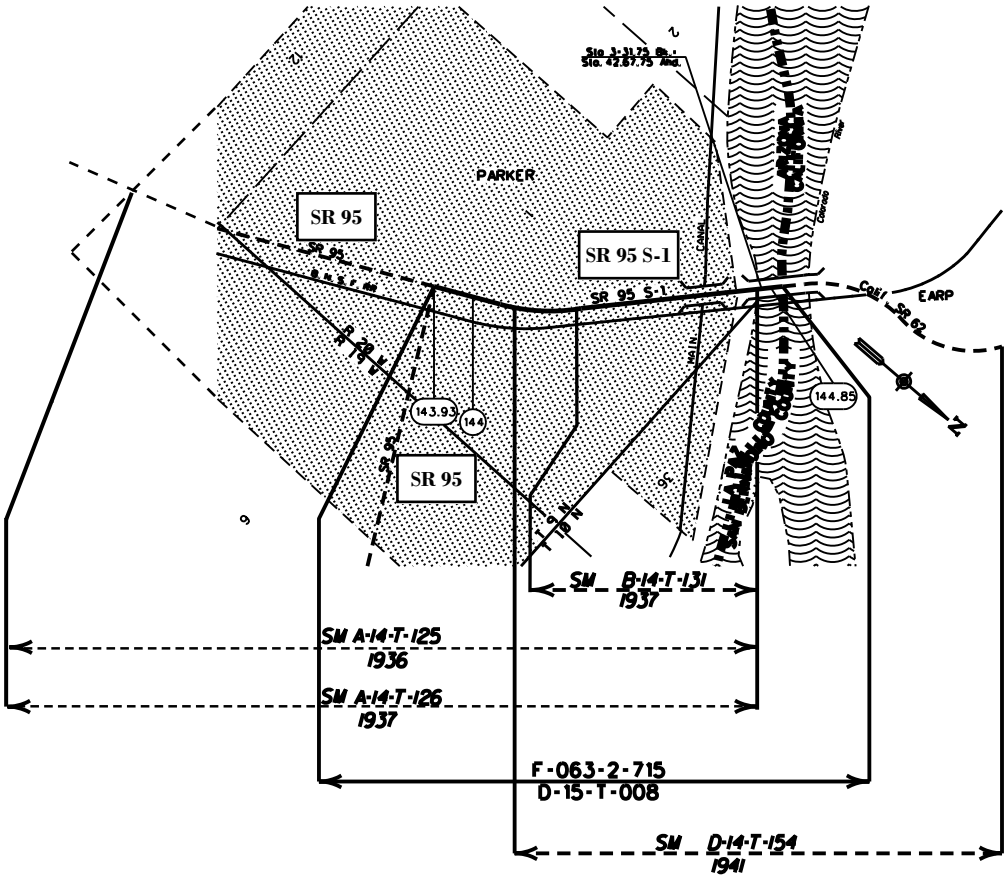

State Route 95 & SR 95 S-1

0 1000 2000 3000
FEET

LEGEND

HIGHWAY
MILEPOST
STATIONING TICKS
STRIP MAP
SHEET MAP

ARIZONA DEPARTMENT OF TRANSPORTATION
INTERMODAL TRANSPORTATION DIVISION
RIGHT OF WAY SECTION

MILEPOST MAP

1

ROUTE	MILEPOST
SR 95 S-1	143.93 - 144.85

HIGHWAY NAME
SPUR TO COLORADO RIVER BRIDGE

COPIES OF RIGHT OF WAY MAP SHEETS AND STRIP MAPS ARE AVAILABLE TO THE PUBLIC FROM: RIGHT OF WAY PLANS SECTION, MAIL DROP 612E, 205 SOUTH 17TH AVENUE, PHOENIX AZ 85007, TELEPHONE (602)712-7270.

ROUTE	MILEPOST
SR 95-B	148.30 - 154.73

LA PAZ COUNTY

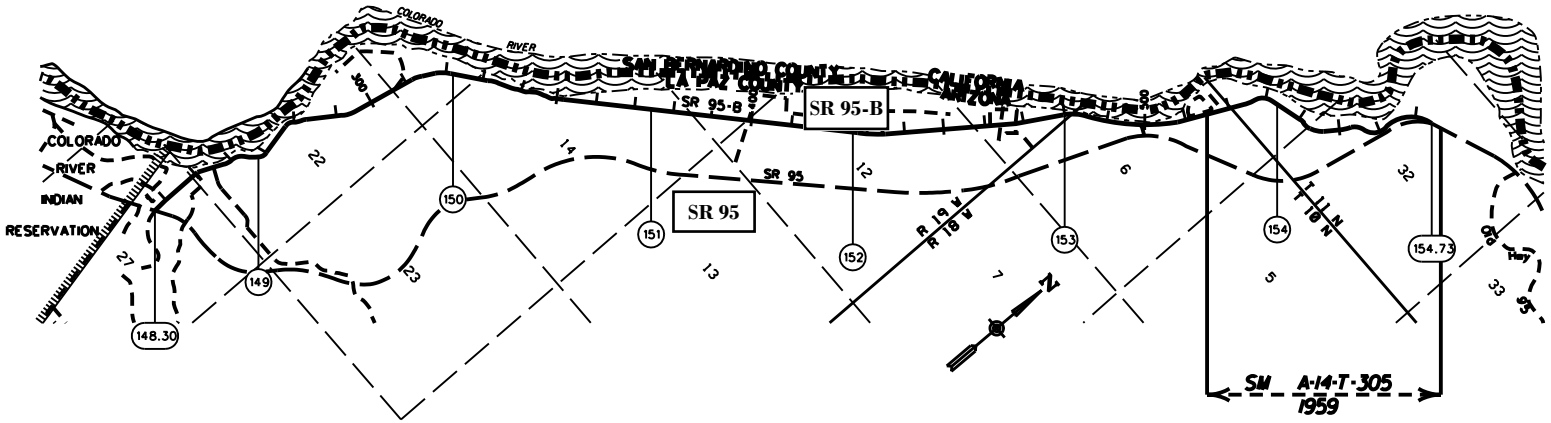

SR 95B

State Route 95B

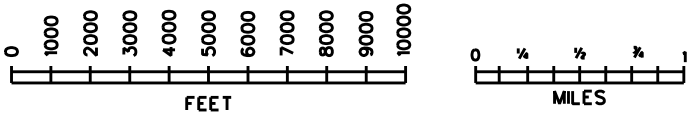

LEGEND

HIGHWAY
MILEPOST
STATIONING TICKS
STRIP MAP
SHEET MAP

ARIZONA DEPARTMENT OF TRANSPORTATION
INTERMODAL TRANSPORTATION DIVISION
RIGHT OF WAY SECTION

MILEPOST MAP

ROUTE	MILEPOST
SR 95-B	148.30 - 154.73

HIGHWAY NAME
PARKER BUSINESS ROUTE

1

COPIES OF RIGHT OF WAY MAP SHEETS AND STRIP MAPS ARE AVAILABLE TO THE PUBLIC FROM: RIGHT OF WAY PLANS SECTION, MAIL DROP 612E, 205 SOUTH 17TH AVENUE, PHOENIX AZ 85007, TELEPHONE (602)712-7270.

LA PAZ COUNTY

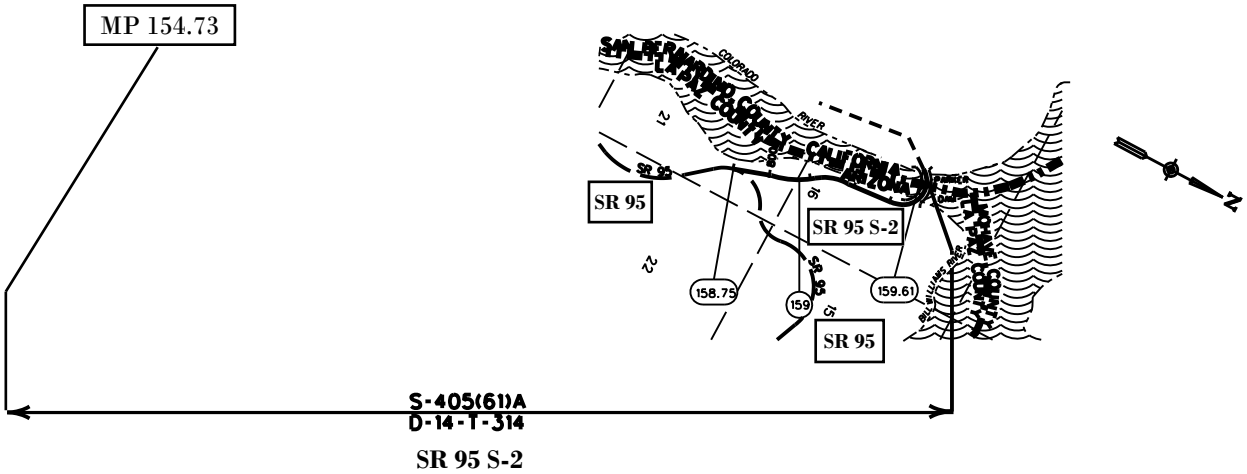

State Route 95 & SR 95 S-2

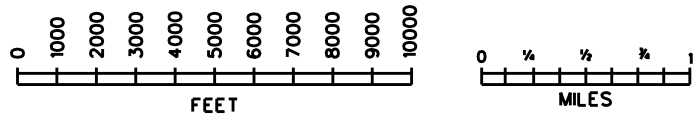

LEGEND

HIGHWAY
MILEPOST
STATIONING TICKS
STRIP MAP
SHEET MAP

ARIZONA DEPARTMENT OF TRANSPORTATION
INTERMODAL TRANSPORTATION DIVISION
RIGHT OF WAY SECTION

MILEPOST MAP

ROUTE SR 95 S-2 MILEPOST 158.75 - 159.61

HIGHWAY NAME SPUR TO PARKER DAM

2

COPIES OF RIGHT OF WAY MAP SHEETS AND STRIP MAPS ARE AVAILABLE TO THE PUBLIC FROM: RIGHT OF WAY PLANS SECTION, MAIL DROP 612E, 205 SOUTH 17TH AVENUE, PHOENIX AZ 85007, TELEPHONE (602)712-7270.

ROUTE	MILEPOST
SR 95	164.00 - 183.00

MOHAVE COUNTY

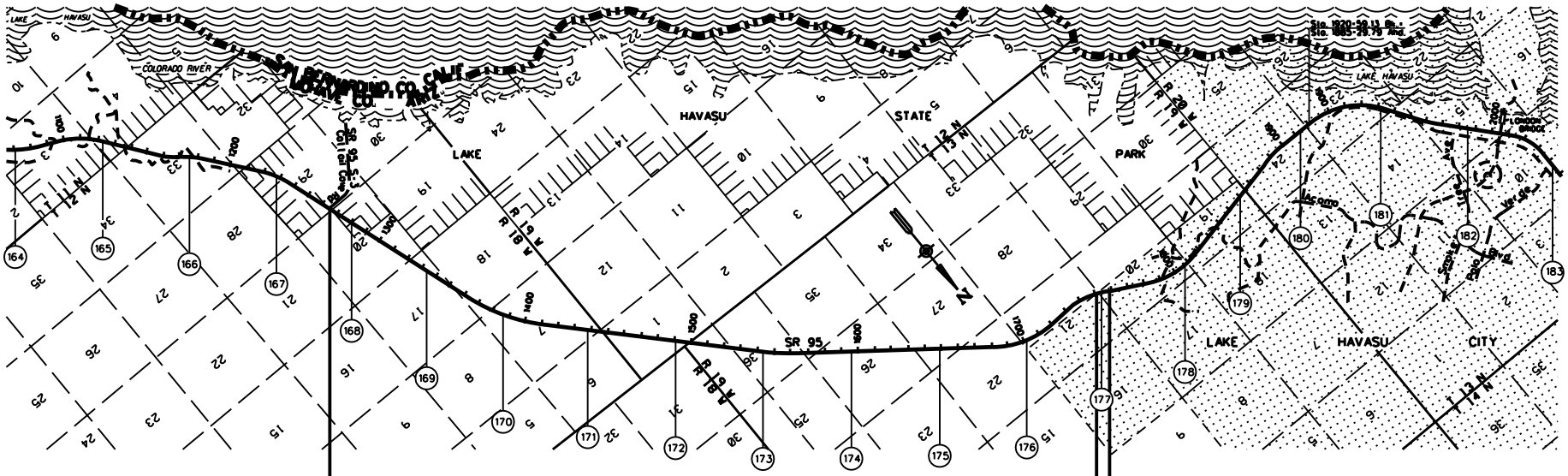

State Route 95

FEET 0 1000 2000 3000 4000 5000 6000 7000 8000 9000 10000

MILES 0 ¼ ½ ¾ 1

LEGEND

HIGHWAY
MILEPOST
STATIONING TICKS
STRIP MAP
SHEET MAP

ARIZONA DEPARTMENT OF TRANSPORTATION
INTERMODAL TRANSPORTATION DIVISION
RIGHT OF WAY SECTION

MILEPOST MAP

4

ROUTE	MILEPOST
SR 95	164.00 - 183.00

HIGHWAY NAME: QUARTZSITE - PARKER - TOPOCK

COPIES OF RIGHT OF WAY MAP SHEETS AND STRIP MAPS ARE AVAILABLE TO THE PUBLIC FROM: RIGHT OF WAY PLANS SECTION, MAIL DROP 612E, 205 SOUTH 17TH AVENUE, PHOENIX AZ 85007, TELEPHONE (602)712-7270.

ROUTE	MILEPOST
SR 95	184.00 - 202.01

MOHAVE COUNTY

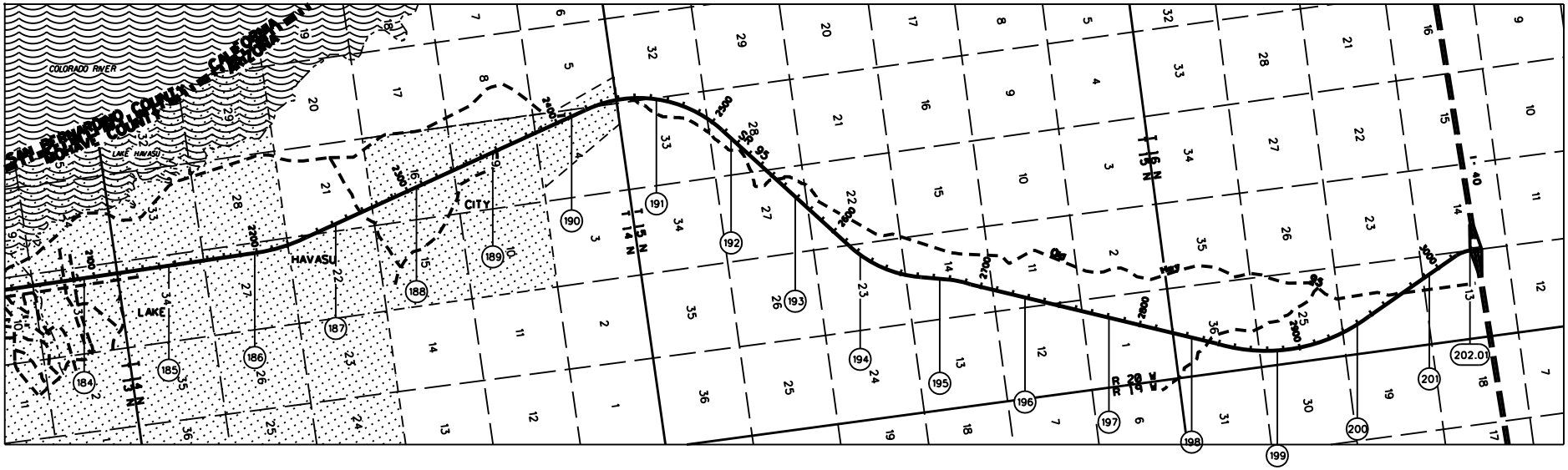

State Route 95

LEGEND

HIGHWAY
MILEPOST
STATIONING TICKS
STRIP MAP
SHEET MAP

ARIZONA DEPARTMENT OF TRANSPORTATION
INTERMODAL TRANSPORTATION DIVISION
RIGHT OF WAY SECTION

MILEPOST MAP

ROUTE	MILEPOST
SR 95	184.00 - 202.01

HIGHWAY NAME
QUARTZSITE - PARKER - TOPOCK HWY

5

COPIES OF RIGHT OF WAY MAP SHEETS AND STRIP MAPS ARE AVAILABLE TO THE PUBLIC FROM: RIGHT OF WAY PLANS SECTION, MAIL DROP 612E, 205 SOUTH 17TH AVENUE, PHOENIX AZ 85007, TELEPHONE (602)712-7270.

ROUTE	MILEPOST
SR 95	225.56 - 239.00

MOHAVE COUNTY

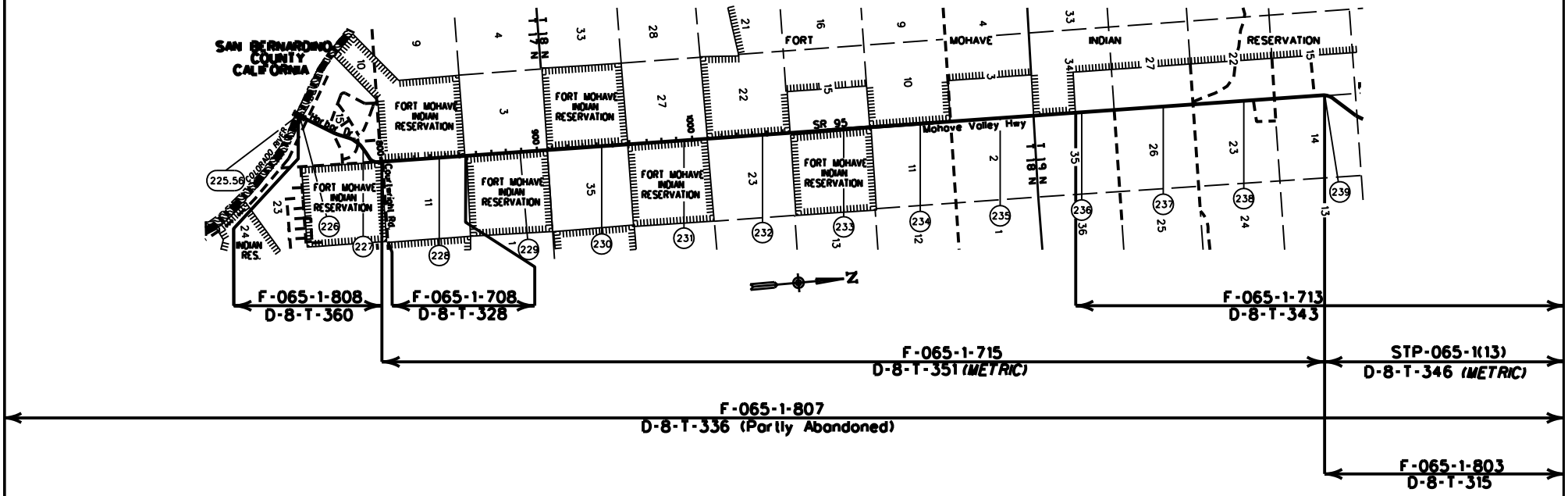

State Route 95

FEET

MILES

LEGEND

HIGHWAY
MILEPOST
STATIONING TICKS
STRIP MAP
SHEET MAP

ARIZONA DEPARTMENT OF TRANSPORTATION
INTERMODAL TRANSPORTATION DIVISION
RIGHT OF WAY SECTION

MILEPOST MAP

ROUTE	MILEPOST
SR 95	225.56 - 239.00

HIGHWAY NAME: PARKER - BULLHEAD CITY HWY

6

COPIES OF RIGHT OF WAY MAP SHEETS AND STRIP MAPS ARE AVAILABLE TO THE PUBLIC FROM: RIGHT OF WAY PLANS SECTION, MAIL DROP 612E, 205 SOUTH 17TH AVENUE, PHOENIX AZ 85007, TELEPHONE (602)712-7270.