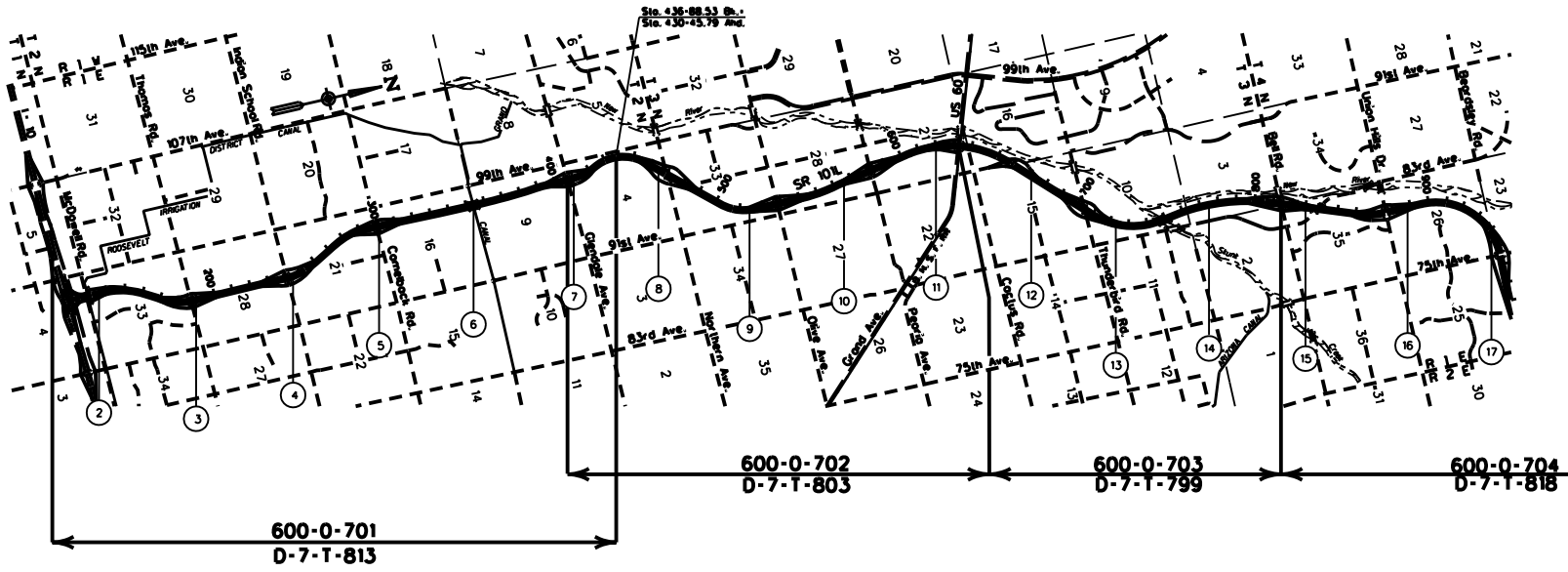


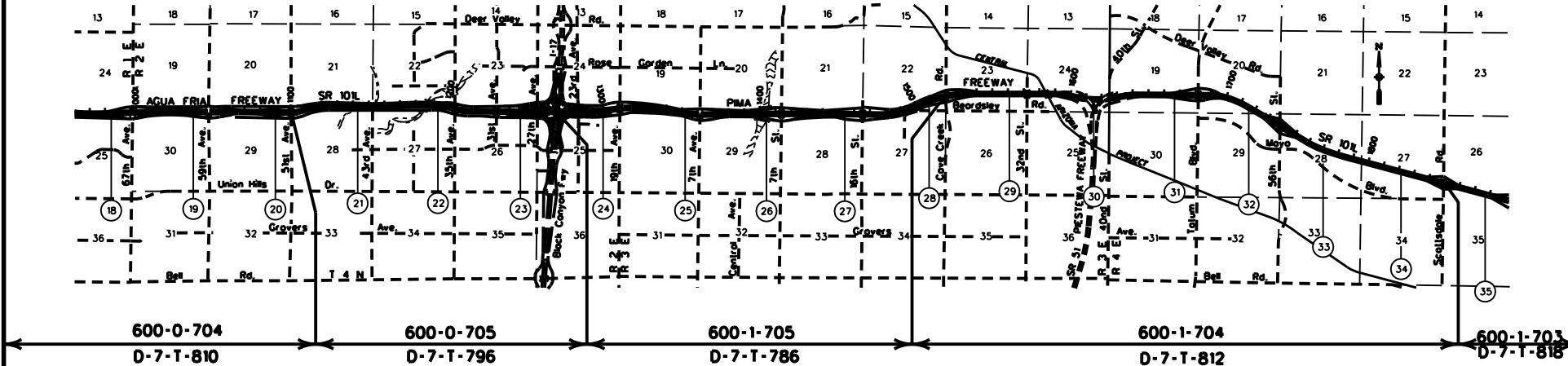
MARICOPA COUNTY



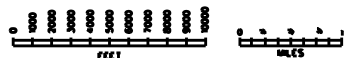
<p>LEGEND</p> <p>  HIGHWAY   MILEPOST   STATIONING TICKS   STRIP MAP   SHEET MAP                 </p>	<p>ARIZONA DEPARTMENT OF TRANSPORTATION INTERMODAL TRANSPORTATION DIVISION RIGHT OF WAY SECTION</p>		1
	<p><b>MILEPOST MAP</b></p>		
	<p>ROUTE <b>101L</b></p>	<p>MILEPOST <b>0.00 - 17.00</b></p>	
<p><b>AGUA FRIA FREEWAY</b></p>			

COPIES OF RIGHT OF WAY MAP SHEETS AND STRIP MAPS ARE AVAILABLE TO THE PUBLIC FROM: RIGHT OF WAY PLANS SECTION, MAIL DROP 612, 205 SOUTH 17TH AVENUE, PHOENIX AZ 85007, TELEPHONE 16021712-7270.

MARICOPA COUNTY

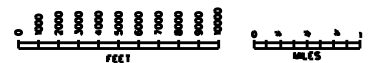
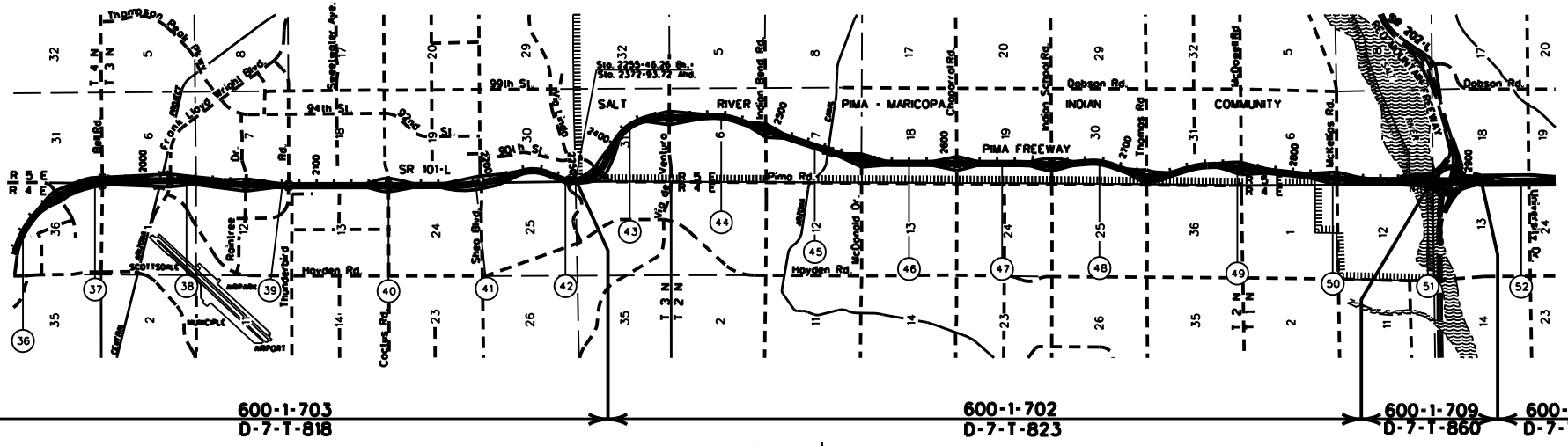


COPIES OF RIGHT OF WAY MAP SHEETS AND STRIP MAPS ARE AVAILABLE TO THE PUBLIC FROM: RIGHT OF WAY PLANS SECTION, MAIL DROP 612E, 205 SOUTH 17TH AVENUE, PHOENIX AZ 85007, TELEPHONE (602)712-7270.



<p>LEGEND</p> <p>HIGHWAY</p> <p>MILEPOST</p> <p>STATIONING TICKS</p> <p>STRIP MAP</p> <p>SHEET MAP</p>		<p>ARIZONA DEPARTMENT OF TRANSPORTATION INTERMODAL TRANSPORTATION DIVISION RIGHT OF WAY SECTION</p>	<p><b>2</b></p>
	<p><b>MILEPOST MAP</b></p>		
	<p>ROUTE SR 101L</p>	<p>MILEPOST 18.00 - 36.00</p>	
<p><b>AGUA FRIA FREEWAY - PIMA FREEWAY</b></p>			

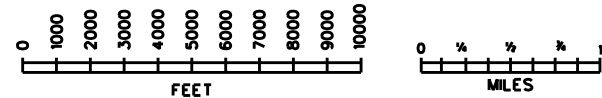
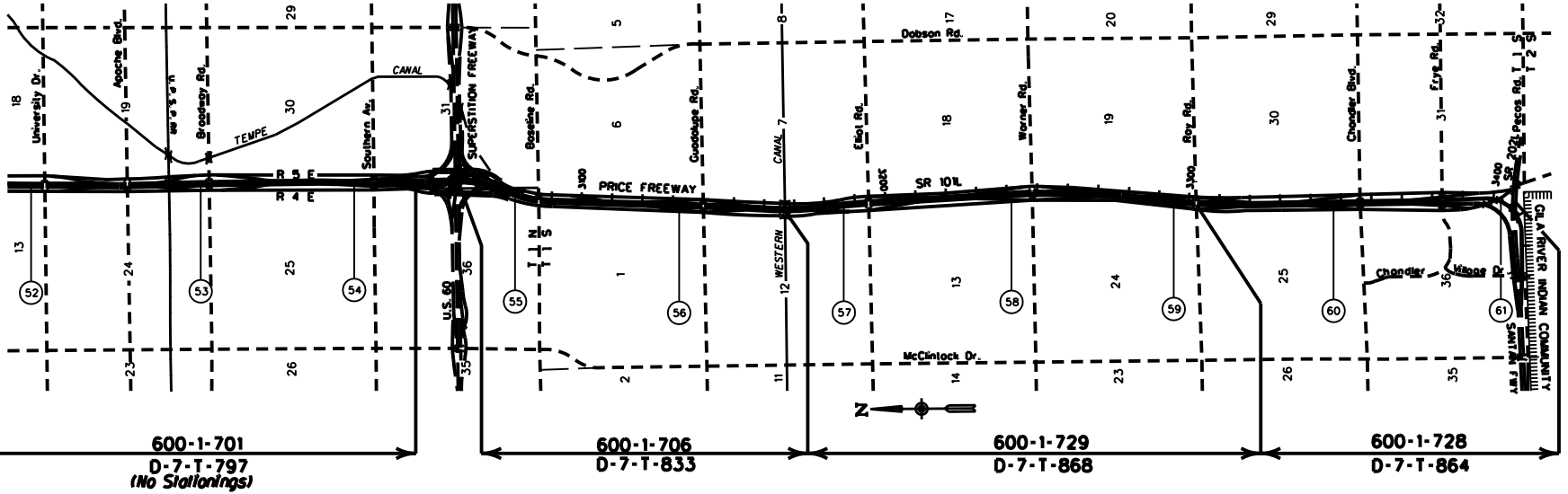
MARICOPA COUNTY



<p>LEGEND</p> <p>HIGHWAY</p> <p>MILEPOST</p> <p>STATIONING TICKS</p> <p>STRIP MAP</p> <p>SHEET MAP</p>		<p>ARIZONA DEPARTMENT OF TRANSPORTATION INTERMODAL TRANSPORTATION DIVISION RIGHT OF WAY SECTION</p>	<p style="font-size: 2em; font-weight: bold;">3</p>
	<p><b>MILEPOST MAP</b></p>		
	<p>ROUTE SR 101L      MILEPOST 36.00 - 52.00</p> <p>HIGHWAY NAME</p> <p style="font-size: 1.2em; font-weight: bold;">PIMA FREEWAY</p>		

COPIES OF RIGHT OF WAY MAP SHEETS AND STRIP MAPS ARE AVAILABLE TO THE PUBLIC FROM: RIGHT OF WAY PLANS SECTION, MAIL DROP 612, 205 SOUTH 17TH AVENUE, PHOENIX AZ 85007, TELEPHONE (602)712-7270.

MARICOPA COUNTY



<p>LEGEND</p> <p>  HIGHWAY   MILEPOST   STATIONING TICKS   STRIP MAP   SHEET MAP                 </p>	<p>ARIZONA DEPARTMENT OF TRANSPORTATION INTERMODAL TRANSPORTATION DIVISION RIGHT OF WAY SECTION</p>		
	<p><b>MILEPOST MAP</b></p>		
	<p>ROUTE <b>SR 101L</b></p>	<p>MILEPOST <b>62.00 - 61.00</b></p>	
<p><b>PRICE FREEWAY</b></p>			

COPIES OF RIGHT OF WAY MAP SHEETS AND STRIP MAPS ARE AVAILABLE TO THE PUBLIC FROM: RIGHT OF WAY PLANS SECTION, MAIL DROP 6126, 205 SOUTH 17TH AVENUE, PHOENIX AZ 85007, TELEPHONE 16021712-7270.