YUMA COUNTY

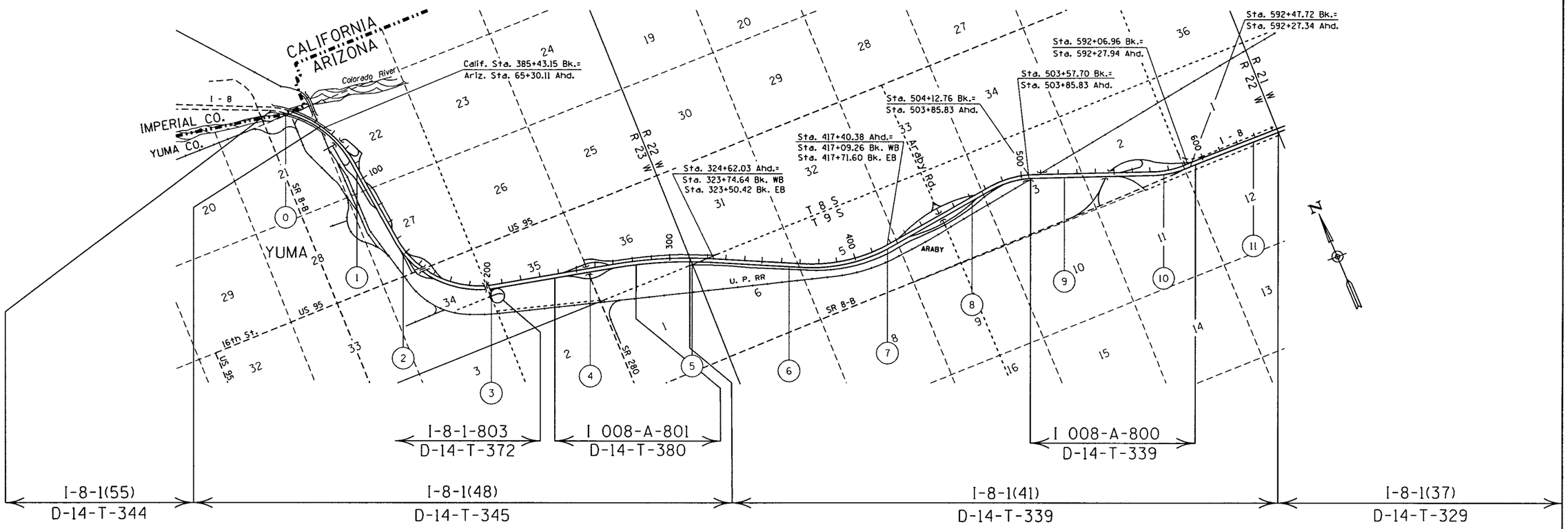

I-08 Continued...

Pages: 1 2 3 4 5 6 7 8 9 10 11

0 1000 2000 3000 4000 5000 6000 7000 8000 9000 10000 FEET

0 ¼ ½ ¾ 1 MILES

LEGEND

HIGHWAY
MILEPOST
STATIONING TICKS
STRIP MAP
SHEET MAP

ARIZONA DEPARTMENT OF TRANSPORTATION
INTERMODAL TRANSPORTATION DIVISION
RIGHT OF WAY SECTION

MILEPOST MAP

ROUTE I - 8 | MILEPOST 0.00 - 11.00

HIGHWAY NAME
YUMA - CASA GRANDE HWY

1

COPIES OF RIGHT OF WAY MAP SHEETS AND STRIP MAPS ARE AVAILABLE TO THE PUBLIC FROM: RIGHT OF WAY PLANS SECTION, MAIL DROP 612E, 205 SOUTH 17TH AVENUE, PHOENIX AZ 85007, TELEPHONE (602)712-7270.

REVISED 5-17-2005

YUMA COUNTY

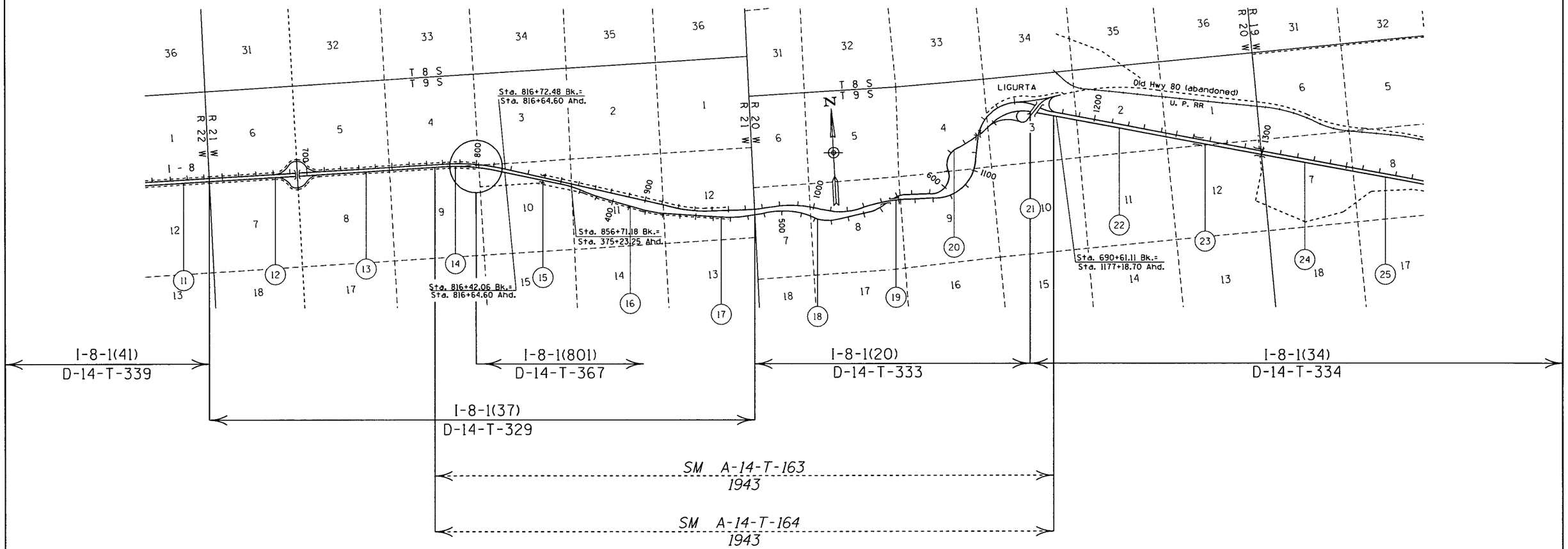

I-08 Continued...

Pages: 1 2 3 4 5 6 7 8 9 10 11

FEET 0 1000 2000 3000 4000 5000 6000 7000 8000 9000 10000

MILES 0 ¼ ½ ¾ 1

LEGEND

HIGHWAY
MILEPOST
STATIONING TICKS
STRIP MAP
SHEET MAP

ARIZONA DEPARTMENT OF TRANSPORTATION
INTERMODAL TRANSPORTATION DIVISION
RIGHT OF WAY SECTION

MILEPOST MAP

2

ROUTE I - 8 MILEPOST 11.00 - 25.00

HIGHWAY NAME
YUMA - CASA GRANDE HWY

COPIES OF RIGHT OF WAY MAP SHEETS AND STRIP MAPS ARE AVAILABLE TO THE PUBLIC FROM: RIGHT OF WAY PLANS SECTION, MAIL DROP 612E, 205 SOUTH 17TH AVENUE, PHOENIX AZ 85007, TELEPHONE (602)712-7270.

YUMA COUNTY

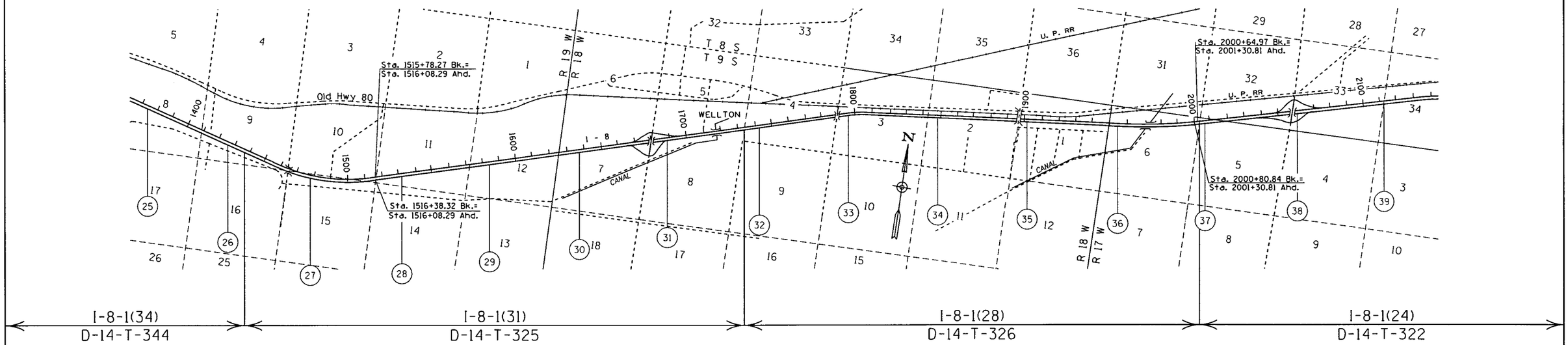

I-08 Continued...

Pages: 1 2 3 4 5 6 7 8 9 10 11

0 1000 2000 3000 4000 5000 6000 7000 8000 9000 10000 FEET

0 1/4 1/2 3/4 1 MILES

LEGEND

HIGHWAY
MILEPOST
STATIONING TICKS
STRIP MAP
SHEET MAP

ARIZONA DEPARTMENT OF TRANSPORTATION
INTERMODAL TRANSPORTATION DIVISION
RIGHT OF WAY SECTION

MILEPOST MAP

ROUTE I - 8 | MILEPOST 25.00 - 39.00

HIGHWAY NAME YUMA - CASA GRANDE HWY

3

COPIES OF RIGHT OF WAY MAP SHEETS AND STRIP MAPS ARE AVAILABLE TO THE PUBLIC FROM: RIGHT OF WAY PLANS SECTION, MAIL DROP 612E, 205 SOUTH 17TH AVENUE, PHOENIX AZ 85007, TELEPHONE (602)712-7270.

REVISED 5-17-2005

YUMA COUNTY

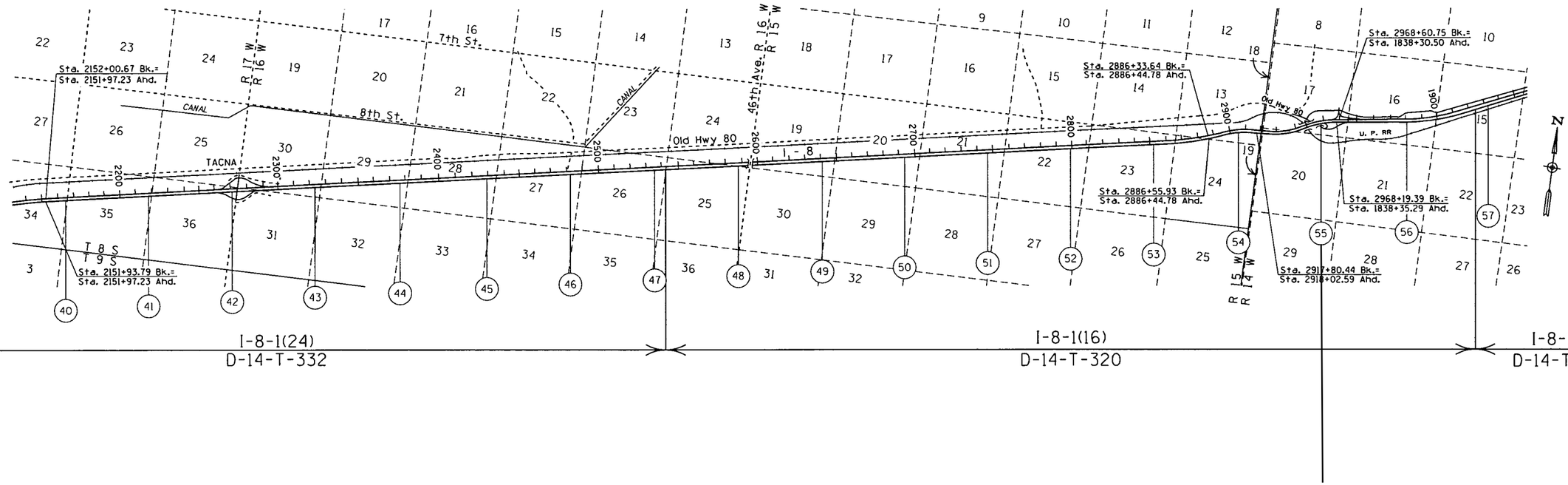

I-8-1(24)
D-14-T-332

I-8-1(16)
D-14-T-320

I-8-1(4)
D-14-T-303

I-8-A-802
D-14-T-384

I-08 Continued...

Pages: 1 2 3 4 5 6 7 8 9 10 11

FEET: 0 1000 2000 3000 4000 5000 6000 7000 8000 9000 10000

MILES: 0 1/4 1/2 3/4 1

LEGEND

HIGHWAY
MILEPOST
STATIONING TICKS
STRIP MAP
SHEET MAP

ARIZONA DEPARTMENT OF TRANSPORTATION
INTERMODAL TRANSPORTATION DIVISION
RIGHT OF WAY SECTION

MILEPOST MAP

ROUTE I - 8 | MILEPOST 40.00 - 57.00

HIGHWAY NAME
YUMA - CASA GRANDE HWY

4

REVISED 5-28-2005

COPIES OF RIGHT OF WAY MAP SHEETS AND STRIP MAPS ARE AVAILABLE TO THE PUBLIC FROM: RIGHT OF WAY PLANS SECTION, MAIL DROP 612E, 205 SOUTH 17TH AVENUE, PHOENIX AZ 85007, TELEPHONE (602)712-7270.

ROUTE	MILEPOST
I - 8	58.00 - 75.00

YUMA COUNTY

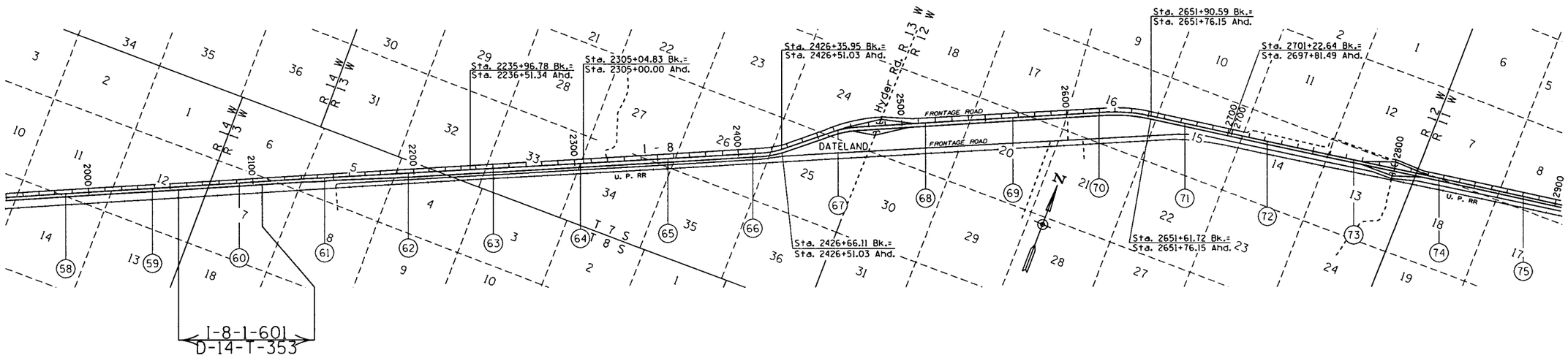

I-8-1(4)
D-14-T-303

I-08 Continued...

Pages: 1 2 3 4 5 6 7 8 9 10 11

0 1000 2000 3000 4000 5000 6000 7000 8000 9000 10000 FEET

0 ¼ ½ ¾ 1 MILES

LEGEND

HIGHWAY	
MILEPOST	①
STATIONING TICKS	
STRIP MAP	SW
SHEET MAP	F-###-### / D-I-T-000

ARIZONA DEPARTMENT OF TRANSPORTATION
INTERMODAL TRANSPORTATION DIVISION
RIGHT OF WAY SECTION

MILEPOST MAP

ROUTE	MILEPOST
I - 8	58.00 - 75.00

HIGHWAY NAME
YUMA - CASA GRANDE HWY

5

COPIES OF RIGHT OF WAY MAP SHEETS AND STRIP MAPS ARE AVAILABLE TO THE PUBLIC FROM: RIGHT OF WAY PLANS SECTION, MAIL DROP 612E, 205 SOUTH 17TH AVENUE, PHOENIX AZ 85007, TELEPHONE (602)712-7270.

REVISED 5-31-2005

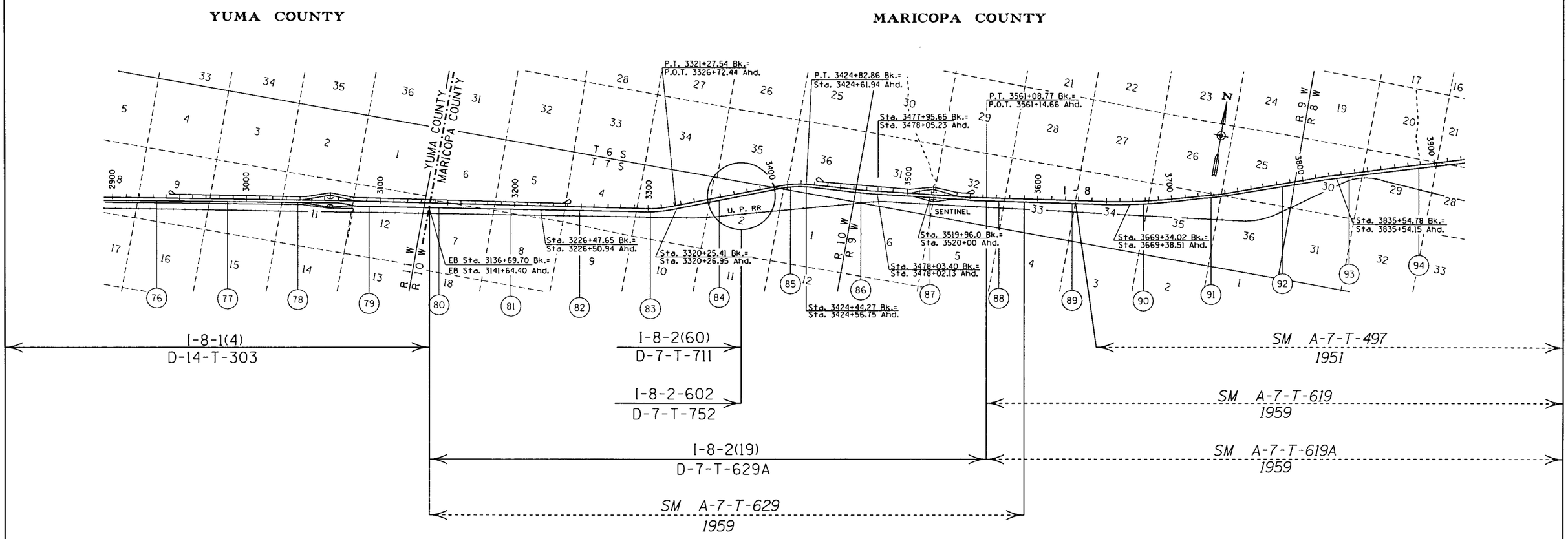

I-08 Continued...

Pages: 1 2 3 4 5 6 7 8 9 10 11

FEET 0 1000 2000 3000 4000 5000 6000 7000 8000 9000 10000

MILES 0 ¼ ½ ¾ 1

LEGEND

HIGHWAY
MILEPOST
STATIONING TICKS
STRIP MAP
SHEET MAP

ARIZONA DEPARTMENT OF TRANSPORTATION
INTERMODAL TRANSPORTATION DIVISION
RIGHT OF WAY SECTION

MILEPOST MAP

6

ROUTE I - 8 MILEPOST 076.00 - 094.00

HIGHWAY NAME
YUMA - CASA GRANDE HWY

COPIES OF RIGHT OF WAY MAP SHEETS AND STRIP MAPS ARE AVAILABLE TO THE PUBLIC FROM: RIGHT OF WAY PLANS SECTION, MAIL DROP 612E, 205 SOUTH 17TH AVENUE, PHOENIX AZ 85007, TELEPHONE (602)712-7270.

REVISED 5-20-2005

MARICOPA COUNTY

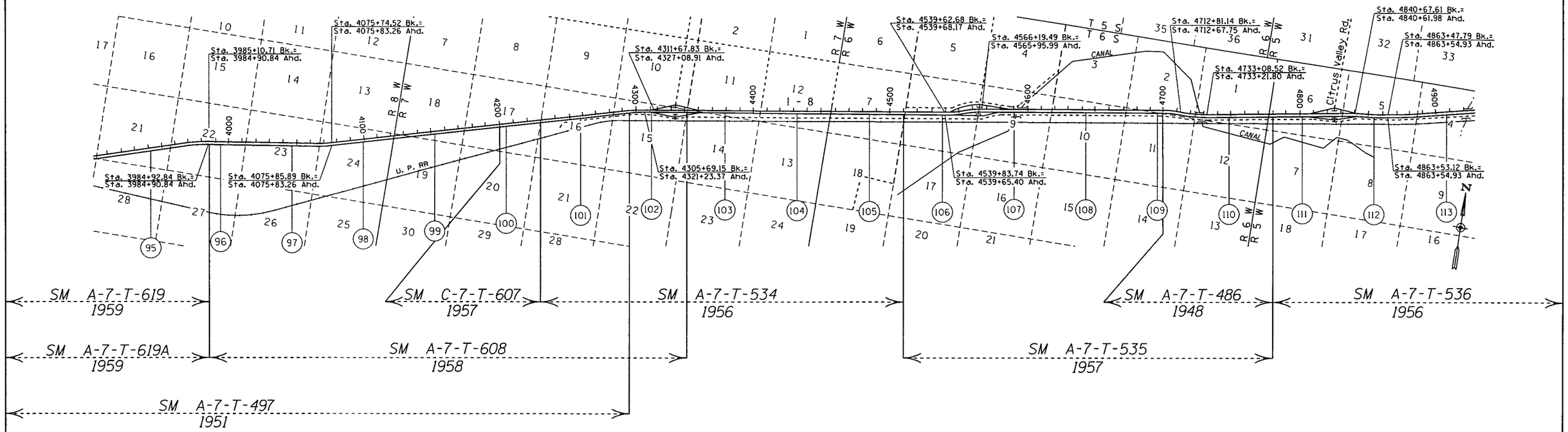

I-08 Continued...

Pages: 1 2 3 4 5 6 7 8 9 10 11

FEET 0 1000 2000 3000 4000 5000 6000 7000 8000 9000 10000

MILES 0 ¼ ½ ¾ 1

LEGEND

HIGHWAY
MILEPOST
STATIONING TICKS
STRIP MAP
SHEET MAP

ARIZONA DEPARTMENT OF TRANSPORTATION
INTERMODAL TRANSPORTATION DIVISION
RIGHT OF WAY SECTION

MILEPOST MAP

7

ROUTE I - 8 MILEPOST 095.00 - 113.00

HIGHWAY NAME
YUMA - CASA GRANDE HWY

COPIES OF RIGHT OF WAY MAP SHEETS AND STRIP MAPS ARE AVAILABLE TO THE PUBLIC FROM: RIGHT OF WAY PLANS SECTION, MAIL DROP 612E, 205 SOUTH 17TH AVENUE, PHOENIX AZ 85007, TELEPHONE (602)712-7270.

ROUTE	MILEPOST
I - 8	113.00 - 133.00

MARICOPA COUNTY

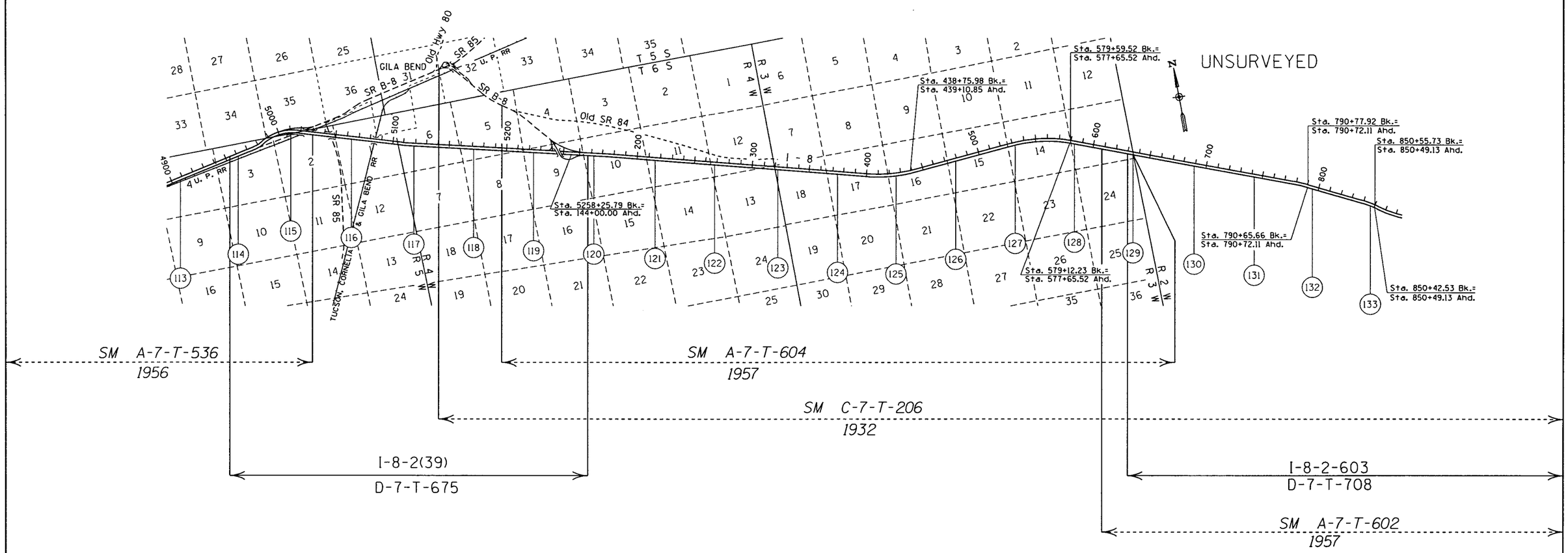

I-08 Continued...

Pages: 1 2 3 4 5 6 7 8 9 10 11

FEET 0 1000 2000 3000 4000 5000 6000 7000 8000 9000 10000

MILES 0 ¼ ½ ¾ 1

LEGEND

HIGHWAY
MILEPOST
STATIONING TICKS
STRIP MAP
SHEET MAP

ARIZONA DEPARTMENT OF TRANSPORTATION
INTERMODAL TRANSPORTATION DIVISION
RIGHT OF WAY SECTION

MILEPOST MAP

8

ROUTE	MILEPOST
I - 8	113.00 - 133.00

HIGHWAY NAME
YUMA - CASA GRANDE HWY

REVISED 6-02-2005

COPIES OF RIGHT OF WAY MAP SHEETS AND STRIP MAPS ARE AVAILABLE TO THE PUBLIC FROM: RIGHT OF WAY PLANS SECTION, MAIL DROP 612E, 205 SOUTH 17TH AVENUE, PHOENIX AZ 85007, TELEPHONE (602)712-7270.

ROUTE	MILEPOST
I - 8	134.00 - 152.00

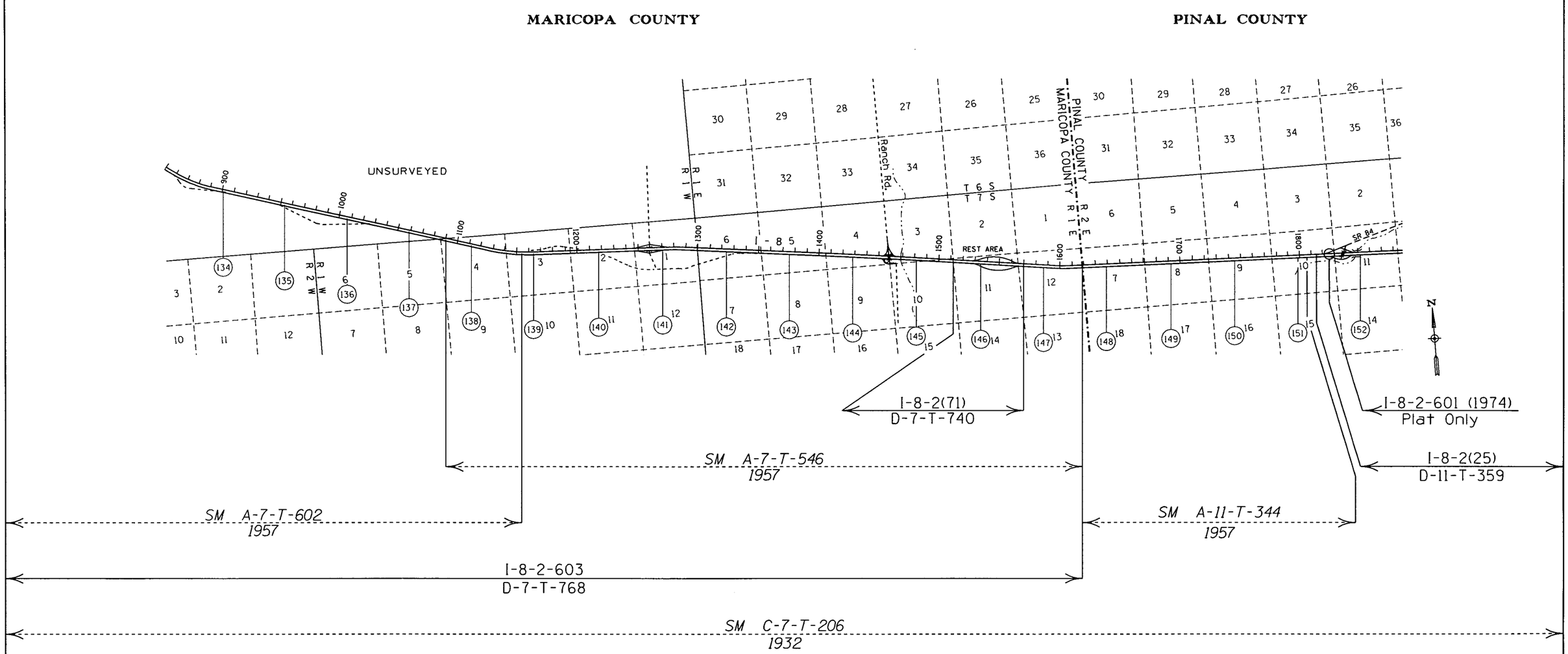

I-08 Continued...

Pages: 1 2 3 4 5 6 7 8 9 10 11

LEGEND

HIGHWAY
MILEPOST
STATIONING TICKS
STRIP MAP
SHEET MAP

ARIZONA DEPARTMENT OF TRANSPORTATION
INTERMODAL TRANSPORTATION DIVISION
RIGHT OF WAY SECTION

MILEPOST MAP

ROUTE	MILEPOST
I - 8	134.00 - 152.00

HIGHWAY NAME
YUMA - CASA GRANDE HWY

9

COPIES OF RIGHT OF WAY MAP SHEETS AND STRIP MAPS ARE AVAILABLE TO THE PUBLIC FROM: RIGHT OF WAY PLANS SECTION, MAIL DROP 612E, 205 SOUTH 17TH AVENUE, PHOENIX AZ 85007, TELEPHONE (602)712-7270.

ROUTE	MILEPOST
I - 8	152.00 - 169.00

PINAL COUNTY

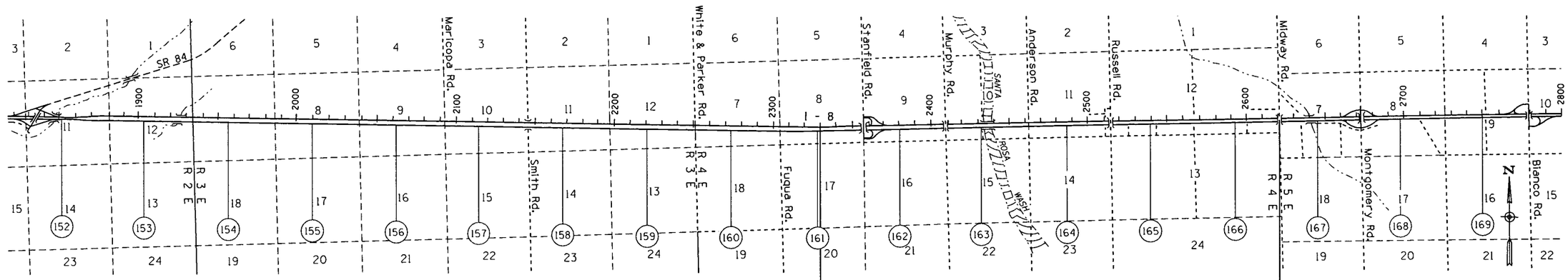

I-8-2(25)
D-11-T-359 & 359A

I-8-2(33)
D-11-T-399

I-8-2(35)
D-11-T-400 & 400A

I-08 Continued...

Pages: 1 2 3 4 5 6 7 8 9 10 11

0 1000 2000 3000 4000 5000 6000 7000 8000 9000 10000
FEET

0 ¼ ½ ¾ 1
MILES

LEGEND

HIGHWAY
MILEPOST
STATIONING TICKS
STRIP MAP
SHEET MAP

ARIZONA DEPARTMENT OF TRANSPORTATION
INTERMODAL TRANSPORTATION DIVISION
RIGHT OF WAY SECTION

MILEPOST MAP

10

ROUTE	MILEPOST
I - 8	152.00 - 169.00

HIGHWAY NAME
YUMA - CASA GRANDE HWY

COPIES OF RIGHT OF WAY MAP SHEETS AND STRIP MAPS ARE AVAILABLE TO THE PUBLIC FROM: RIGHT OF WAY PLANS SECTION, MAIL DROP 612E, 205 SOUTH 17TH AVENUE, PHOENIX AZ 85007, TELEPHONE (602)712-7270.

ROUTE	MILEPOST
I - 8	169.00 - 178.33

PINAL COUNTY

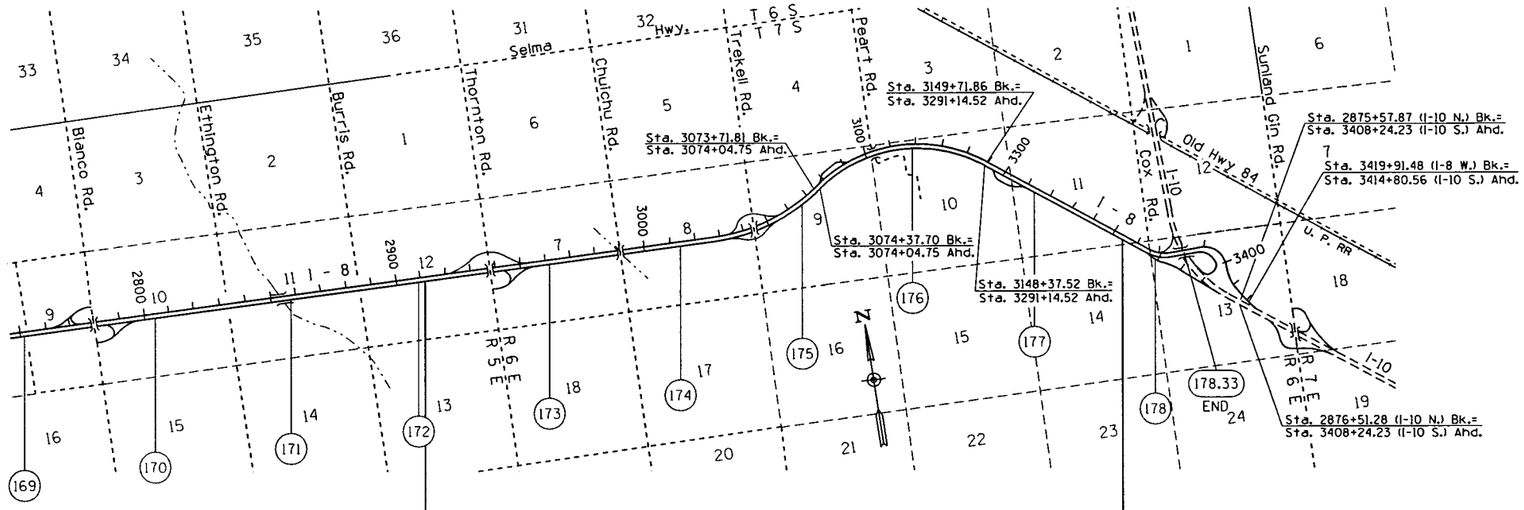

I-8-2(35) D-11-T-400, 400A | I-8-2(37) D-11-T-401 | I-10-3(31) D-11-T-406

I-08 Continued...

Pages: 1 2 3 4 5 6 7 8 9 10 11

0 1000 2000 3000 4000 5000 6000 7000 8000 9000 10000 FEET

0 ¼ ½ ¾ 1 MILES

LEGEND

HIGHWAY
MILEPOST
STATIONING TICKS
STRIP MAP
SHEET MAP

ARIZONA DEPARTMENT OF TRANSPORTATION
INTERMODAL TRANSPORTATION DIVISION
RIGHT OF WAY SECTION

MILEPOST MAP

11

ROUTE	MILEPOST
I - 8	169.00 - 178.33

HIGHWAY NAME: YUMA - CASA GRANDE HWY

COPIES OF RIGHT OF WAY MAP SHEETS AND STRIP MAPS ARE AVAILABLE TO THE PUBLIC FROM: RIGHT OF WAY PLANS SECTION, MAIL DROP 612E, 205 SOUTH 17TH AVENUE, PHOENIX AZ 85007, TELEPHONE (602)712-7270.

REVISED 6-06-2005