MOHAVE COUNTY

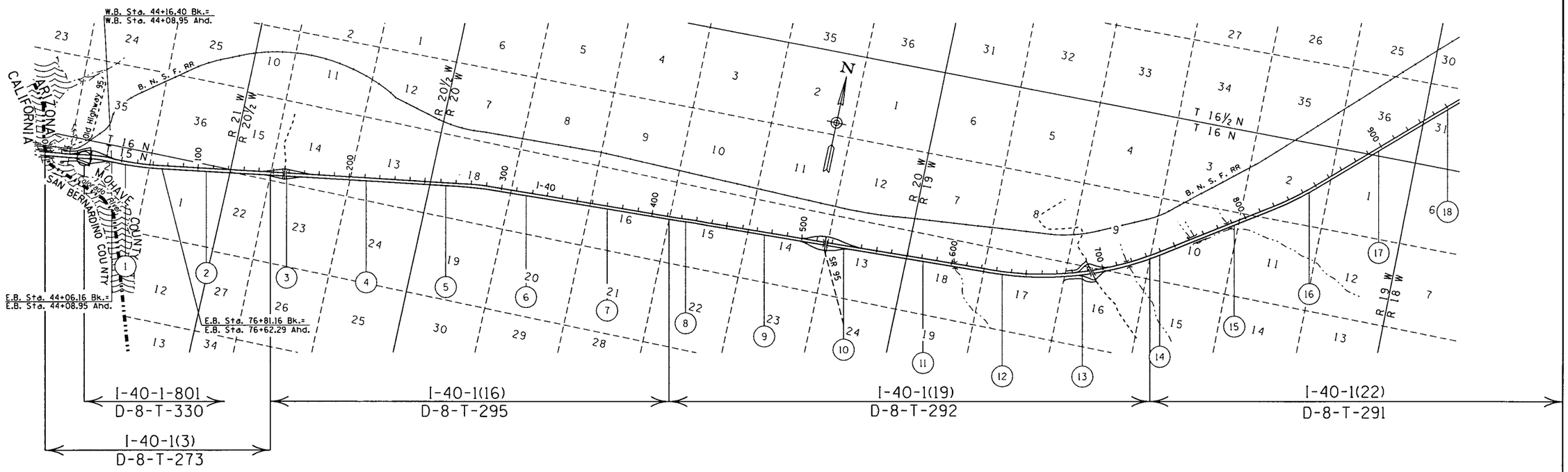

I-40 Continued...

Pages: 1 2 3 4 5 6 7

FEET: 0 1000 2000 3000 4000 5000 6000 7000 8000 9000 10000

MILES: 0 ¼ ½ ¾ 1

LEGEND

HIGHWAY
MILEPOST
STATIONING TICKS
STRIP MAP
SHEET MAP

ARIZONA DEPARTMENT OF TRANSPORTATION
INTERMODAL TRANSPORTATION DIVISION
RIGHT OF WAY SECTION

MILEPOST MAP

ROUTE I - 40 | MILEPOST 00.00 - 18.00

HIGHWAY NAME
TOPOCK - KINGMAN HWY

1

COPIES OF RIGHT OF WAY MAP SHEETS AND STRIP MAPS ARE AVAILABLE TO THE PUBLIC FROM: RIGHT OF WAY PLANS SECTION, MAIL DROP 612E, 205 SOUTH 17TH AVENUE, PHOENIX AZ 85007, TELEPHONE (602)712-7270.

REVISED 11-14-2005

MOHAVE COUNTY

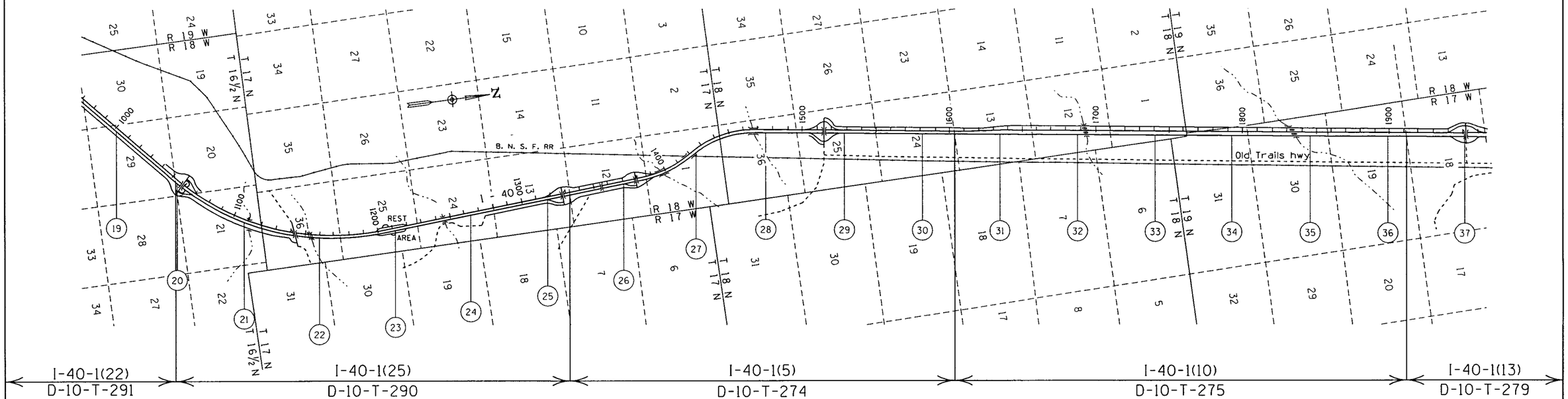

I-40 Continued...

Pages: 1 2 3 4 5 6 7

0 1000 2000 3000 4000 5000 6000 7000 8000 9000 10000 FEET

0 ¼ ½ ¾ 1 MILES

LEGEND

HIGHWAY
MILEPOST
STATIONING TICKS
STRIP MAP
SHEET MAP

ARIZONA DEPARTMENT OF TRANSPORTATION
INTERMODAL TRANSPORTATION DIVISION
RIGHT OF WAY SECTION

MILEPOST MAP

ROUTE I - 40 | MILEPOST 19.00 - 37.00

HIGHWAY NAME TOPOCK - KINGMAN HWY

2

COPIES OF RIGHT OF WAY MAP SHEETS AND STRIP MAPS ARE AVAILABLE TO THE PUBLIC FROM: RIGHT OF WAY PLANS SECTION, MAIL DROP 612E, 205 SOUTH 17TH AVENUE, PHOENIX AZ 85007, TELEPHONE (602)712-7270.

REVISED 11-16-2005

ROUTE	MILEPOST
I - 40	37.00 - 52.00

MOHAVE COUNTY

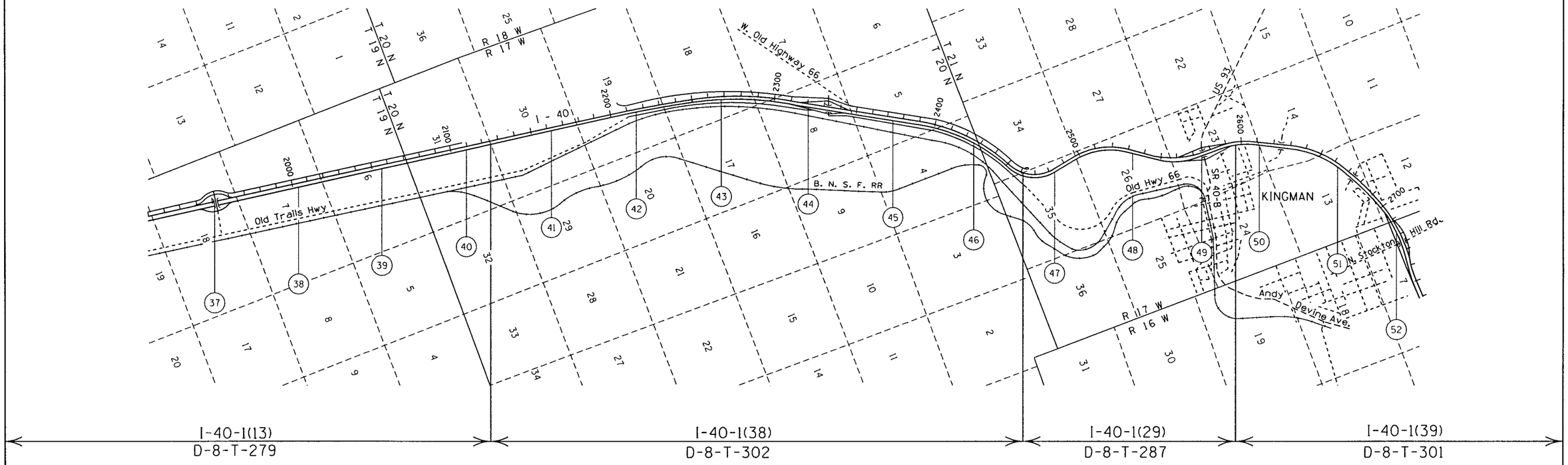

I-40 Continued...

Pages: 1 2 3 4 5 6 7

FEET: 0 1000 2000 3000 4000 5000 6000 7000 8000 9000 10000

MILES: 0 ¼ ½ ¾ 1

LEGEND	
HIGHWAY	
MILEPOST	①
STATIONING TICKS	
STRIP MAP	SM
SHEET MAP	F-###-### D-I-T-000

ARIZONA DEPARTMENT OF TRANSPORTATION
INTERMODAL TRANSPORTATION DIVISION
RIGHT OF WAY SECTION

MILEPOST MAP

3

ROUTE	MILEPOST
I - 40	37.00 - 52.00

HIGHWAY NAME

TOPOCK - KINGMAN HWY

COPIES OF RIGHT OF WAY MAP SHEETS AND STRIP MAPS ARE AVAILABLE TO THE PUBLIC FROM: RIGHT OF WAY PLANS SECTION, MAIL DROP 612E, 205 SOUTH 17TH AVENUE, PHOENIX AZ 85007, TELEPHONE (602)712-7270.

REVISED 11-17-2005

MOHAVE COUNTY

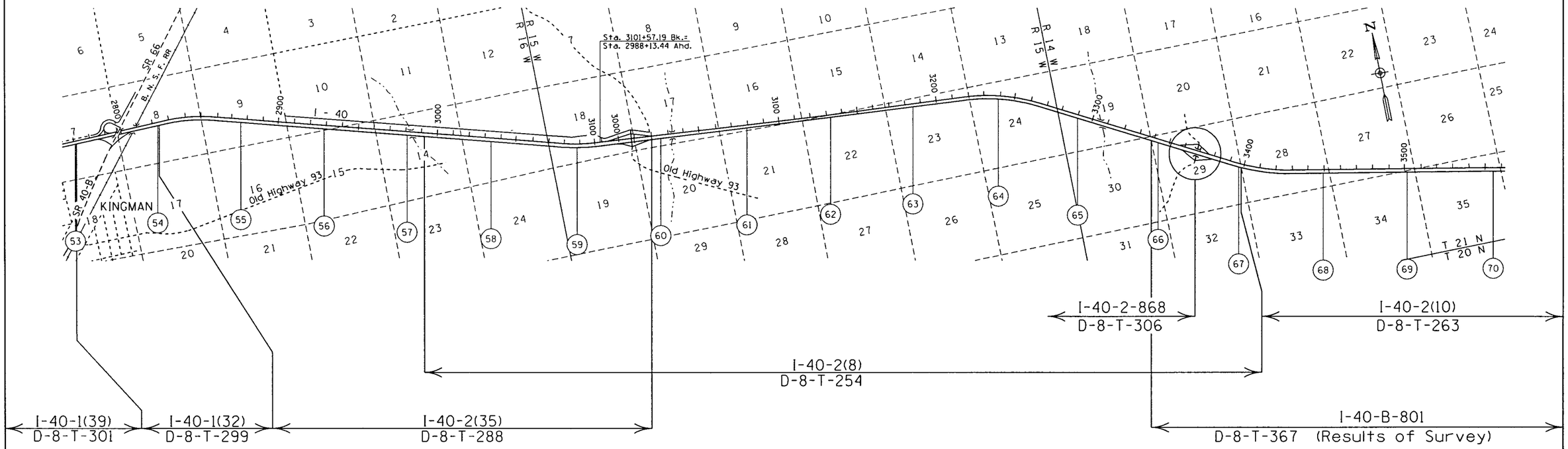

I-40 Continued...

Pages: 1 2 3 4 5 6 7

FEET: 0 1000 2000 3000 4000 5000 6000 7000 8000 9000 10000

MILES: 0 ¼ ½ ¾ 1

LEGEND

HIGHWAY	
MILEPOST	①
STATIONING TICKS	
STRIP MAP	SW
SHEET MAP	F-■■■-■■■ / D-I-T-000

ARIZONA DEPARTMENT OF TRANSPORTATION
INTERMODAL TRANSPORTATION DIVISION
RIGHT OF WAY SECTION

MILEPOST MAP

ROUTE I - 40 | MILEPOST 53.00 - 70.00

HIGHWAY NAME
KINGMAN - ASH FORK HWY

4

COPIES OF RIGHT OF WAY MAP SHEETS AND STRIP MAPS ARE AVAILABLE TO THE PUBLIC FROM: RIGHT OF WAY PLANS SECTION, MAIL DROP 612E, 205 SOUTH 17TH AVENUE, PHOENIX AZ 85007, TELEPHONE (602)712-7270.

REVISED 11-21-2005

MOHAVE COUNTY

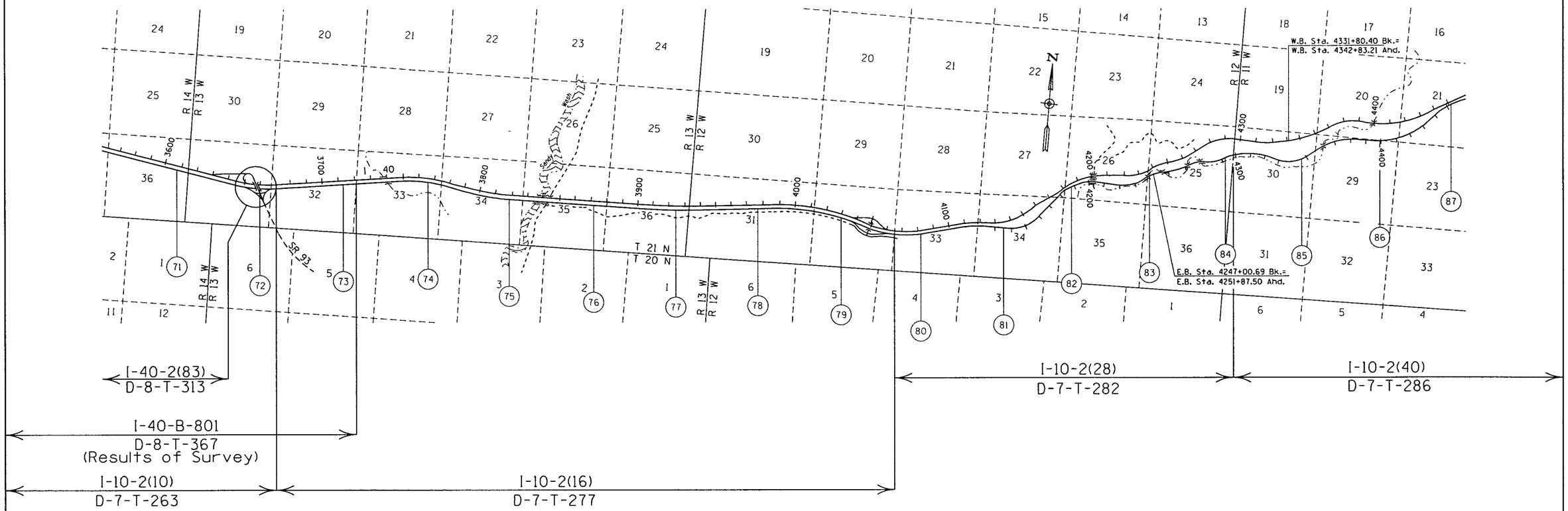

I-40 Continued...

Pages: 2 3 4 5 6 7 8

FEET 0 1000 2000 3000 4000 5000 6000 7000 8000 9000 10000

MILES 0 ¼ ½ ¾ 1

LEGEND

HIGHWAY
MILEPOST
STATIONING TICKS
STRIP MAP
SHEET MAP

ARIZONA DEPARTMENT OF TRANSPORTATION
INTERMODAL TRANSPORTATION DIVISION
RIGHT OF WAY SECTION

MILEPOST MAP

ROUTE I - 40 MILEPOST 71.00 - 87.00

HIGHWAY NAME
KINGMAN - ASH FORK HWY

5

COPIES OF RIGHT OF WAY MAP SHEETS AND STRIP MAPS ARE AVAILABLE TO THE PUBLIC FROM: RIGHT OF WAY PLANS SECTION, MAIL DROP 612E, 205 SOUTH 17TH AVENUE, PHOENIX AZ 85007, TELEPHONE (602)712-7270.

REVISED 11-20-2005

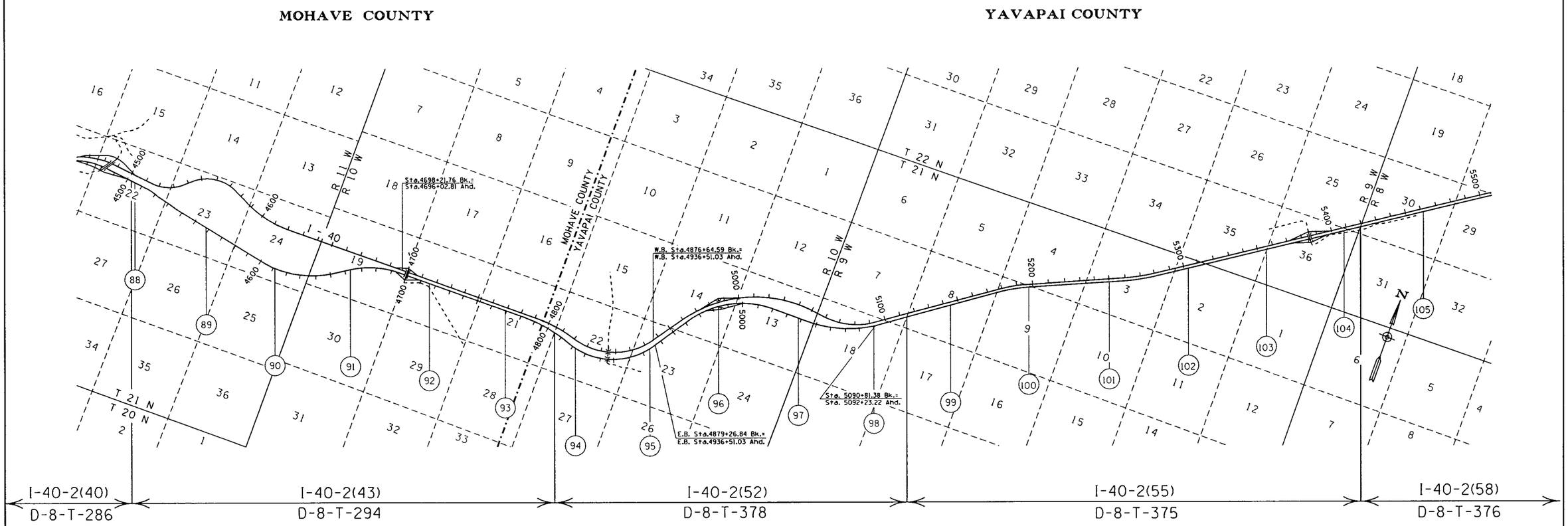

I-40 Continued...

Pages: 3 4 5 6 7 8 9

FEET 0 1000 2000 3000 4000 5000 6000 7000 8000 9000 10000

MILES 0 ¼ ½ ¾ 1

LEGEND

HIGHWAY
MILEPOST
STATIONING TICKS
STRIP MAP
SHEET MAP

ARIZONA DEPARTMENT OF TRANSPORTATION
INTERMODAL TRANSPORTATION DIVISION
RIGHT OF WAY SECTION

MILEPOST MAP

6

ROUTE I - 40 MILEPOST 88.00 - 105.00

HIGHWAY NAME KINGMAN - ASH FORK HWY

COPIES OF RIGHT OF WAY MAP SHEETS AND STRIP MAPS ARE AVAILABLE TO THE PUBLIC FROM: RIGHT OF WAY PLANS SECTION, MAIL DROP 612E, 205 SOUTH 17TH AVENUE, PHOENIX AZ 85007, TELEPHONE (602)712-7270.

REVISED 11-22-2005

YAVAPAI COUNTY

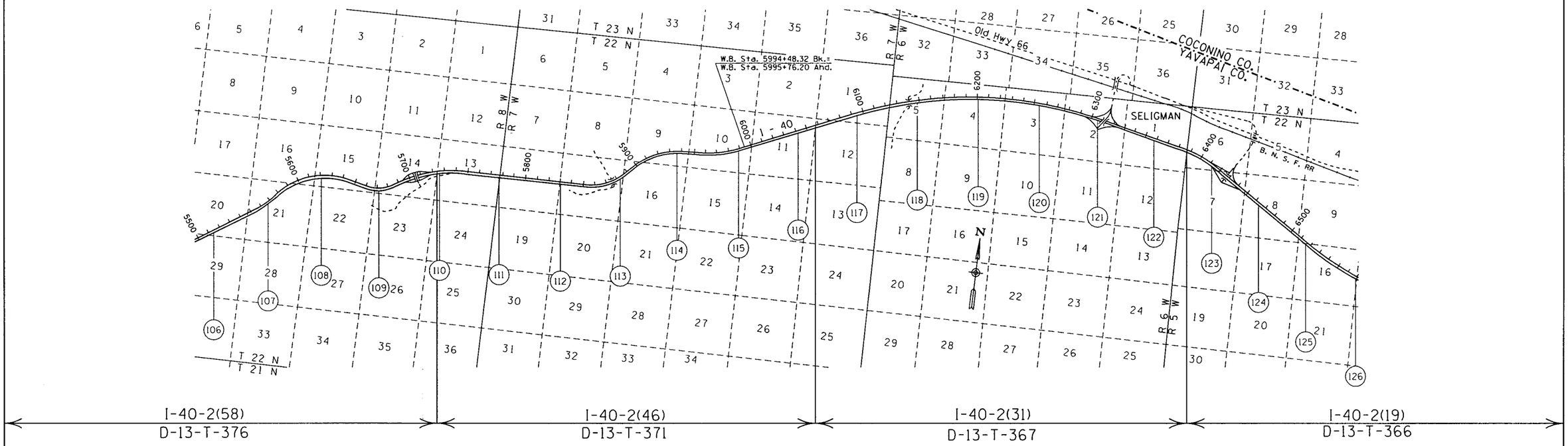

I-40 Continued...

Pages: 4 5 6 7 8 9 10

COPIES OF RIGHT OF WAY MAP SHEETS AND STRIP MAPS ARE AVAILABLE TO THE PUBLIC FROM: RIGHT OF WAY PLANS SECTION, MAIL DROP 612E, 205 SOUTH 17TH AVENUE, PHOENIX AZ 85007, TELEPHONE (602)712-7270.

REVISED 11-22-2005

LEGEND

HIGHWAY
MILEPOST
STATIONING TICKS
STRIP MAP
SHEET MAP

ARIZONA DEPARTMENT OF TRANSPORTATION
INTERMODAL TRANSPORTATION DIVISION
RIGHT OF WAY SECTION

MILEPOST MAP

7

ROUTE I - 40 MILEPOST 106.00 - 126.00

HIGHWAY NAME KINGMAN - ASH FORK HWY

YAVAPAI COUNTY

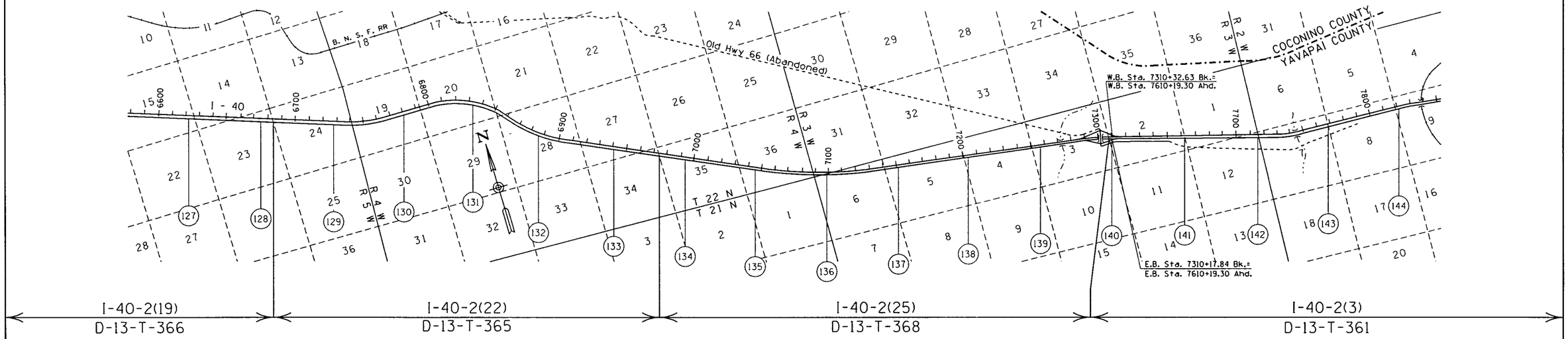

I-40 Continued...

Pages: 5 6 7 8 9 10 11

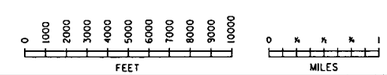

LEGEND

HIGHWAY
MILEPOST
STATIONING TICKS
STRIP MAP
SHEET MAP

ARIZONA DEPARTMENT OF TRANSPORTATION
INTERMODAL TRANSPORTATION DIVISION
RIGHT OF WAY SECTION

MILEPOST MAP

ROUTE I - 40 | MILEPOST 127.00 - 144.00

HIGHWAY NAME
KINGMAN - ASH FORK HWY

8

COPIES OF RIGHT OF WAY MAP SHEETS AND STRIP MAPS ARE AVAILABLE TO THE PUBLIC FROM: RIGHT OF WAY PLANS SECTION, MAIL DROP 612E, 205 SOUTH 17TH AVENUE, PHOENIX AZ 85007, TELEPHONE (602)712-7270.

REVISED 11-28-2005

ROUTE	MILEPOST
I - 40	145.00 - 162.00

COCONINO COUNTY

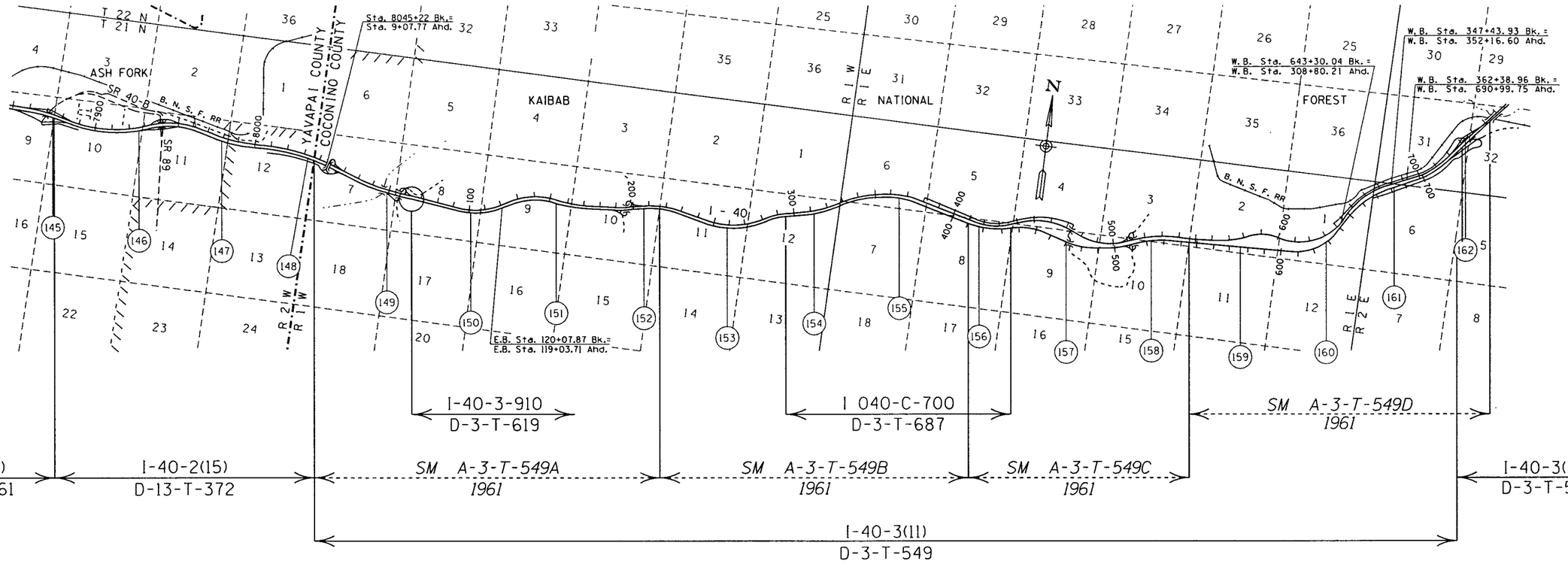

I-40 Continued...

Pages: 6 7 8 9 10 11 12

FEET 0 1000 2000 3000 4000 5000 6000 7000 8000 9000 10000

MILES 0 ¼ ½ ¾ 1

LEGEND

HIGHWAY	
MILEPOST	①
STATIONING TICKS	
STRIP MAP	SM
SHEET MAP	F-###-### D-1-T-000

ARIZONA DEPARTMENT OF TRANSPORTATION
INTERMODAL TRANSPORTATION DIVISION
RIGHT OF WAY SECTION

MILEPOST MAP

ROUTE	MILEPOST
I - 40	145.00 - 162.00

HIGHWAY NAME
ASH FORK - FLAGSTAFF HWY

9

COPIES OF RIGHT OF WAY MAP SHEETS AND STRIP MAPS ARE AVAILABLE TO THE PUBLIC FROM: RIGHT OF WAY PLANS SECTION, MAIL DROP 612E, 205 SOUTH 17TH AVENUE, PHOENIX AZ 85007, TELEPHONE (602)712-7270.

REVISED 11-28-2005

COCONINO COUNTY

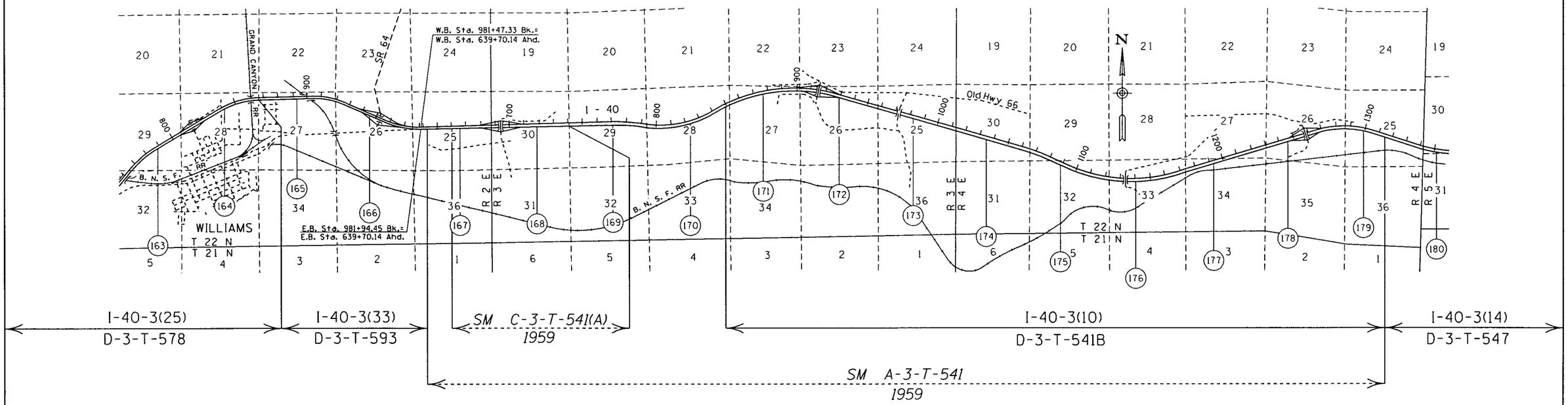

I-40 Continued...

Pages: 7 8 9 10 11 12 13

FEET: 0 1000 2000 3000 4000 5000 6000 7000 8000 9000 10000

MILES: 0 ¼ ½ ¾ 1

LEGEND

HIGHWAY
MILEPOST
STATIONING TICKS
STRIP MAP
SHEET MAP

ARIZONA DEPARTMENT OF TRANSPORTATION
INTERMODAL TRANSPORTATION DIVISION
RIGHT OF WAY SECTION

MILEPOST MAP

10

ROUTE I - 40 | MILEPOST 163.00 - 180.00

HIGHWAY NAME ASH FORK - FLAGSTAFF HWY

COPIES OF RIGHT OF WAY MAP SHEETS AND STRIP MAPS ARE AVAILABLE TO THE PUBLIC FROM: RIGHT OF WAY PLANS SECTION, MAIL DROP 612E, 205 SOUTH 17TH AVENUE, PHOENIX AZ 85007, TELEPHONE (602)712-7270.

REVISED 12-01-2005

COCONINO COUNTY

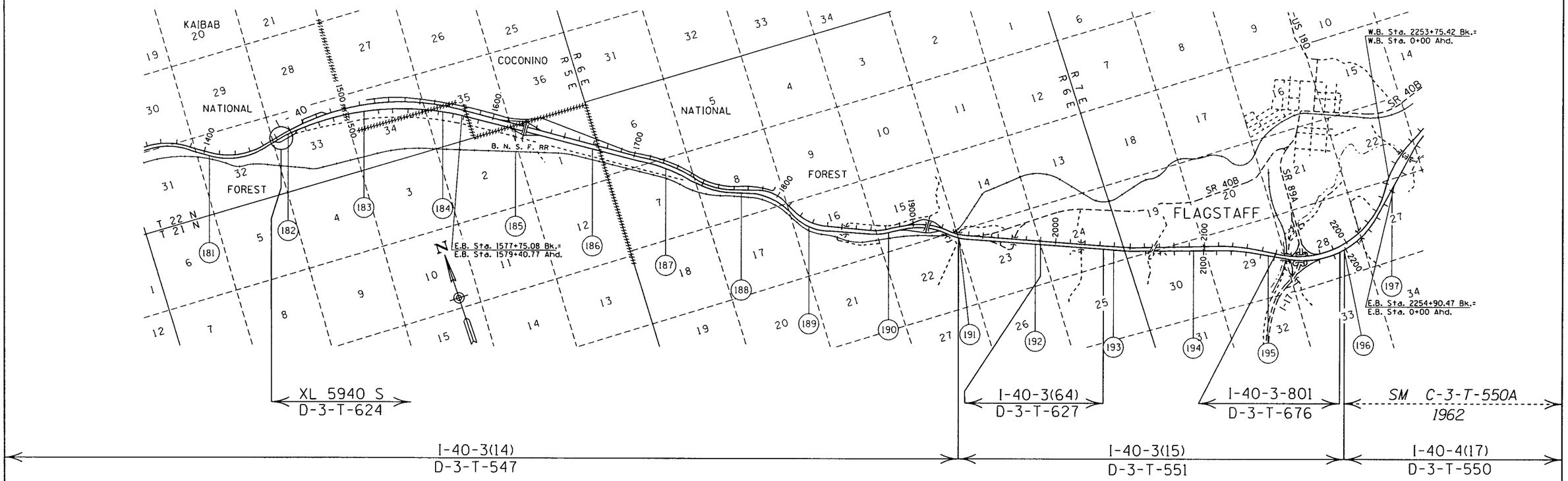

I-40 Continued...

Pages: 8 9 10 11 12 13 14

FEET: 0 1000 2000 3000 4000 5000 6000 7000 8000 9000 10000

MILES: 0 ¼ ½ ¾ 1

LEGEND

- HIGHWAY
- MILEPOST
- STATIONING TICKS
- STRIP MAP
- SHEET MAP

ARIZONA DEPARTMENT OF TRANSPORTATION
INTERMODAL TRANSPORTATION DIVISION
RIGHT OF WAY SECTION

MILEPOST MAP

ROUTE I - 40 | MILEPOST 181.00 - 197.00

HIGHWAY NAME: ASH FORK - FLAGSTAFF HWY

11

COPIES OF RIGHT OF WAY MAP SHEETS AND STRIP MAPS ARE AVAILABLE TO THE PUBLIC FROM: RIGHT OF WAY PLANS SECTION, MAIL DROP 612E, 205 SOUTH 17TH AVENUE, PHOENIX AZ 85007, TELEPHONE (602)712-7270.

REVISED 12-05-2005

COCONINO COUNTY

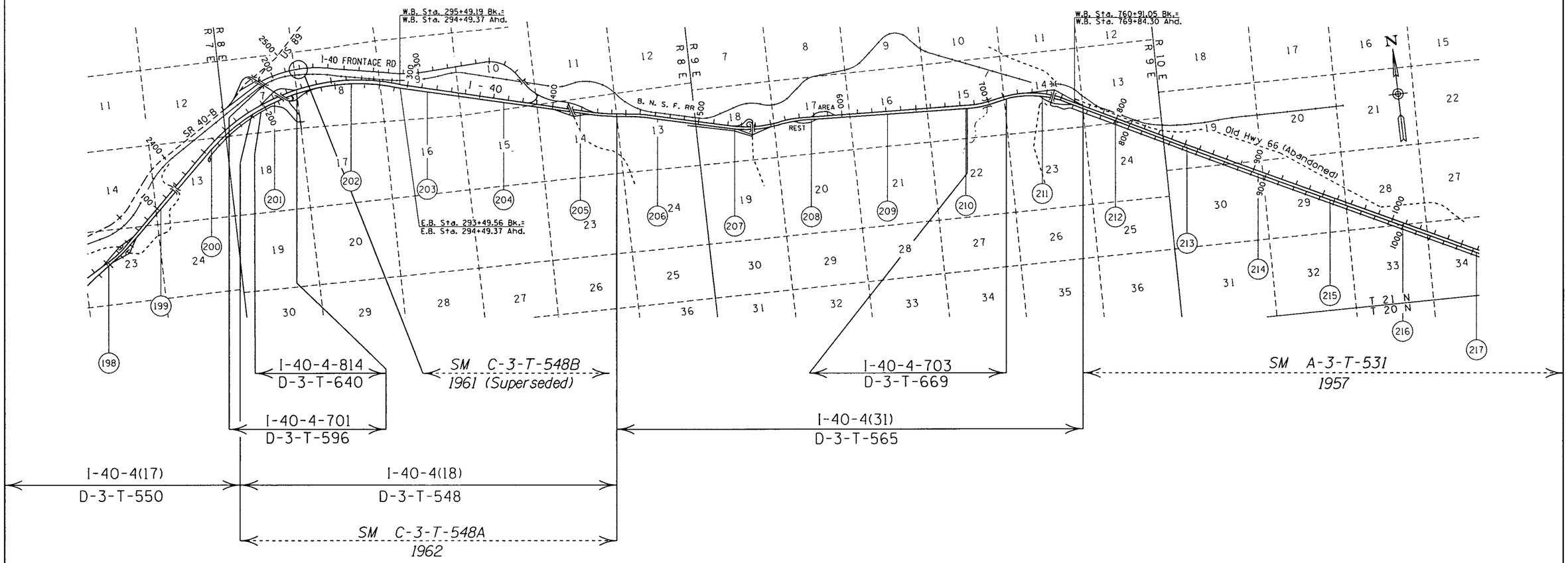

I-40 Continued...

Pages: 9 10 11 12 13 14 15

0 1000 2000 3000 4000 5000 6000 7000 8000 9000 10000 FEET

0 ¼ ½ ¾ 1 MILES

LEGEND

HIGHWAY
MILEPOST
STATIONING TICKS
STRIP MAP
SHEET MAP

ARIZONA DEPARTMENT OF TRANSPORTATION
INTERMODAL TRANSPORTATION DIVISION
RIGHT OF WAY SECTION

MILEPOST MAP

ROUTE I - 40 | MILEPOST 198.00 - 217.00

HIGHWAY NAME
FLAGSTAFF - HOLBROOK HWY

12

COPIES OF RIGHT OF WAY MAP SHEETS AND STRIP MAPS ARE AVAILABLE TO THE PUBLIC FROM: RIGHT OF WAY PLANS SECTION, MAIL DROP 612E, 205 SOUTH 17TH AVENUE, PHOENIX AZ 85007, TELEPHONE (602)712-7270.

REVISED-12-05-2005

COCONINO COUNTY

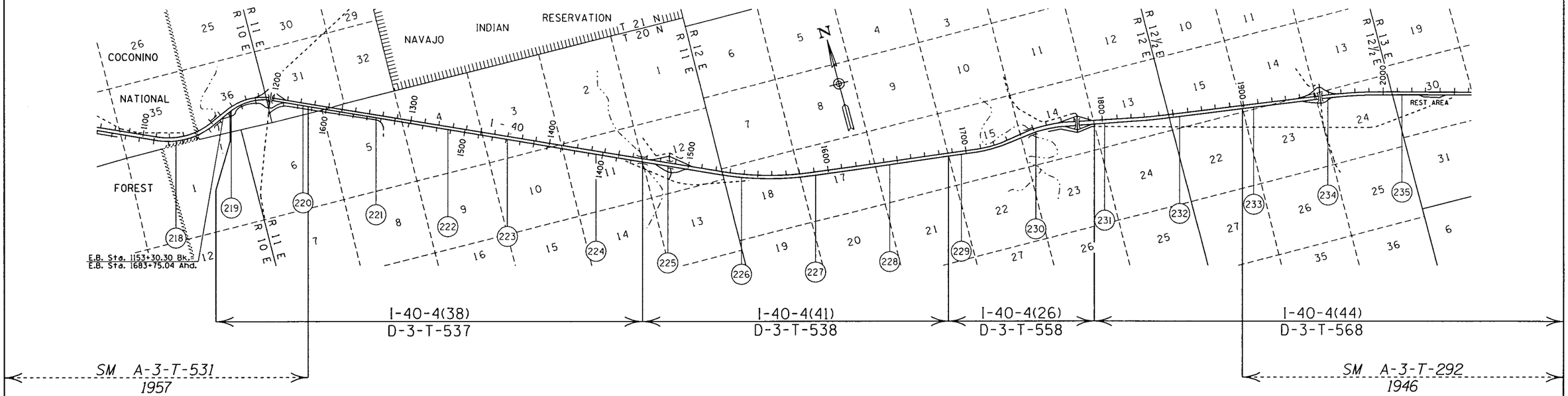

I-40 Continued...

Pages: 10 11 12 13 14 15 16

FEET 0 1000 2000 3000 4000 5000 6000 7000 8000 9000 10000

MILES 0 ¼ ½ ¾ 1

LEGEND

HIGHWAY
MILEPOST
STATIONING TICKS
STRIP MAP
SHEET MAP

ARIZONA DEPARTMENT OF TRANSPORTATION
INTERMODAL TRANSPORTATION DIVISION
RIGHT OF WAY SECTION

MILEPOST MAP

ROUTE I - 40 MILEPOST 218.00 - 235.00

HIGHWAY NAME
FLAGSTAFF - HOLBROOK HWY

13

COPIES OF RIGHT OF WAY MAP SHEETS AND STRIP MAPS ARE AVAILABLE TO THE PUBLIC FROM: RIGHT OF WAY PLANS SECTION, MAIL DROP 612E, 205 SOUTH 17TH AVENUE, PHOENIX AZ 85007, TELEPHONE (602)712-7270.

REVISED 12-06-2005

ROUTE	MILEPOST
I - 40	236.00 - 254.00

COCONINO COUNTY

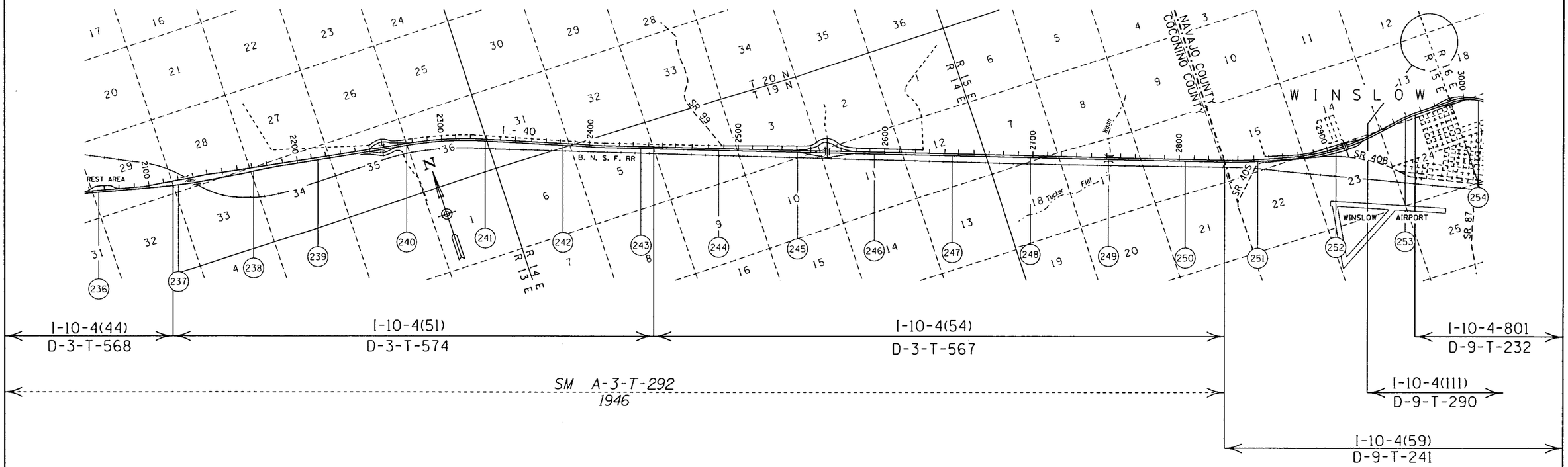

I-40 Continued...

Pages: 11 12 13 14 15 16 17

0 1000 2000 3000 4000 5000 6000 7000 8000 9000 10000 FEET

0 ¼ ½ ¾ 1 MILES

LEGEND

HIGHWAY
MILEPOST
STATIONING TICKS
STRIP MAP
SHEET MAP

ARIZONA DEPARTMENT OF TRANSPORTATION
INTERMODAL TRANSPORTATION DIVISION
RIGHT OF WAY SECTION

MILEPOST MAP

ROUTE	MILEPOST
I - 40	236.00 - 254.00

HIGHWAY NAME
FLAGSTAFF - HOLBROOK HWY

14

COPIES OF RIGHT OF WAY MAP SHEETS AND STRIP MAPS ARE AVAILABLE TO THE PUBLIC FROM: RIGHT OF WAY PLANS SECTION, MAIL DROP 612E, 205 SOUTH 17TH AVENUE, PHOENIX AZ 85007, TELEPHONE (602)712-7270.

REVISED 12-06-2005

NAVAJO COUNTY

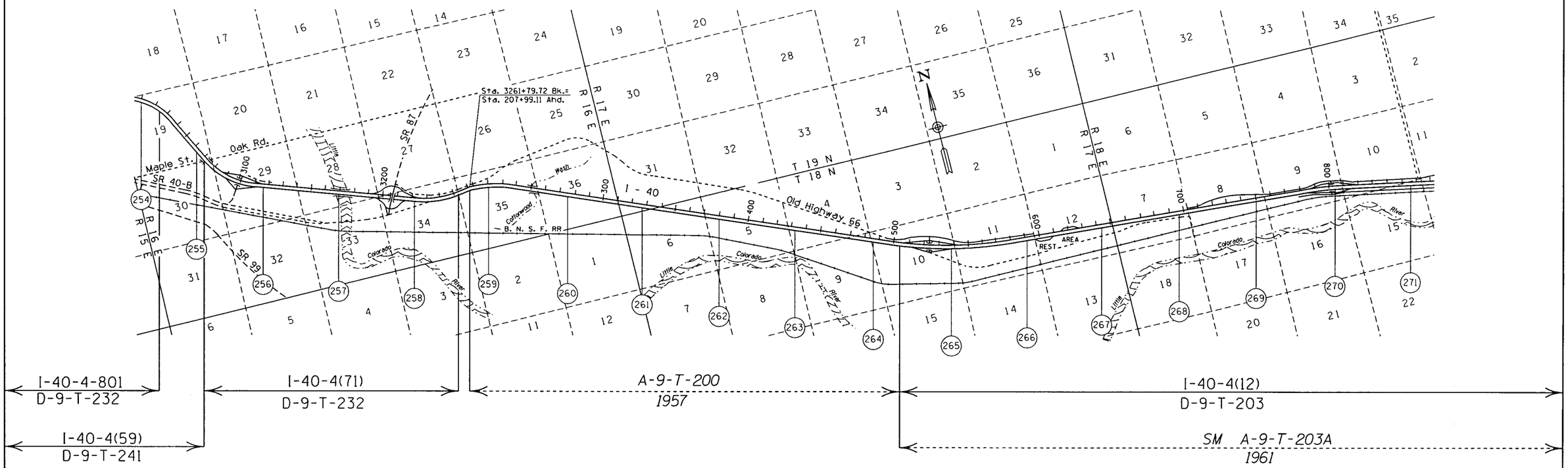

I-40 Continued...

Pages: 12 13 14 15 16 17 18

FEET: 0 1000 2000 3000 4000 5000 6000 7000 8000 9000 10000

MILES: 0 1/4 1/2 3/4 1

LEGEND

HIGHWAY
MILEPOST
STATIONING TICKS
STRIP MAP
SHEET MAP

ARIZONA DEPARTMENT OF TRANSPORTATION
INTERMODAL TRANSPORTATION DIVISION
RIGHT OF WAY SECTION

MILEPOST MAP

ROUTE I - 40 | MILEPOST 254.00 - 271.00

HIGHWAY NAME
FLAGSTAFF - HOLBROOK HWY

15

COPIES OF RIGHT OF WAY MAP SHEETS AND STRIP MAPS ARE AVAILABLE TO THE PUBLIC FROM: RIGHT OF WAY PLANS SECTION, MAIL DROP 612E, 205 SOUTH 17TH AVENUE, PHOENIX AZ 85007, TELEPHONE (602)712-7270.

REVISED 12-08-2005

NAVAJO COUNTY

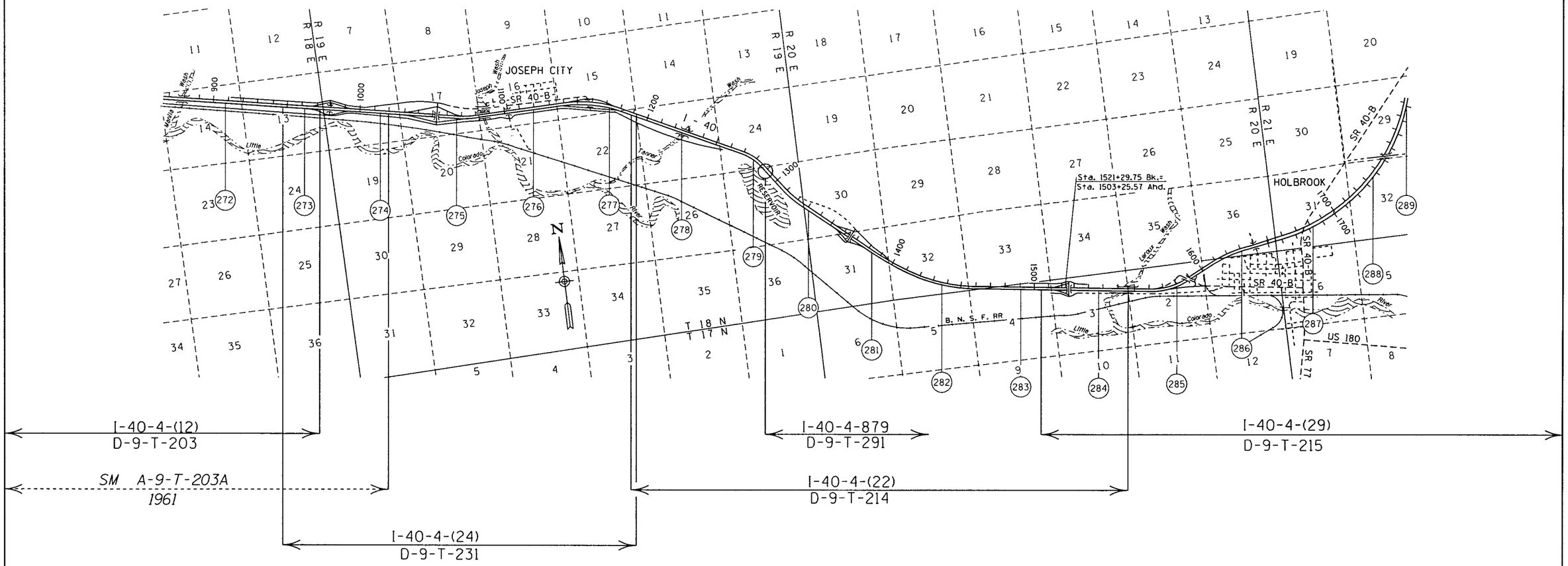

I-40 Continued...

Pages: 13 14 15 16 17 18 19

FEET 0 1000 2000 3000 4000 5000 6000 7000 8000 9000 10000

MILES 0 ¼ ½ ¾ 1

LEGEND

HIGHWAY
MILEPOST
STATIONING TICKS
STRIP MAP
SHEET MAP

ARIZONA DEPARTMENT OF TRANSPORTATION
INTERMODAL TRANSPORTATION DIVISION
RIGHT OF WAY SECTION

MILEPOST MAP

16

ROUTE I - 40 MILEPOST 272.00 - 289.00

HIGHWAY NAME FLAGSTAFF - HOLBROOK HWY

COPIES OF RIGHT OF WAY MAP SHEETS AND STRIP MAPS ARE AVAILABLE TO THE PUBLIC FROM: RIGHT OF WAY PLANS SECTION, MAIL DROP 612E, 205 SOUTH 17TH AVENUE, PHOENIX AZ 85007, TELEPHONE (602)712-7270.

REVISED 12-08-2005

NAVAJO COUNTY

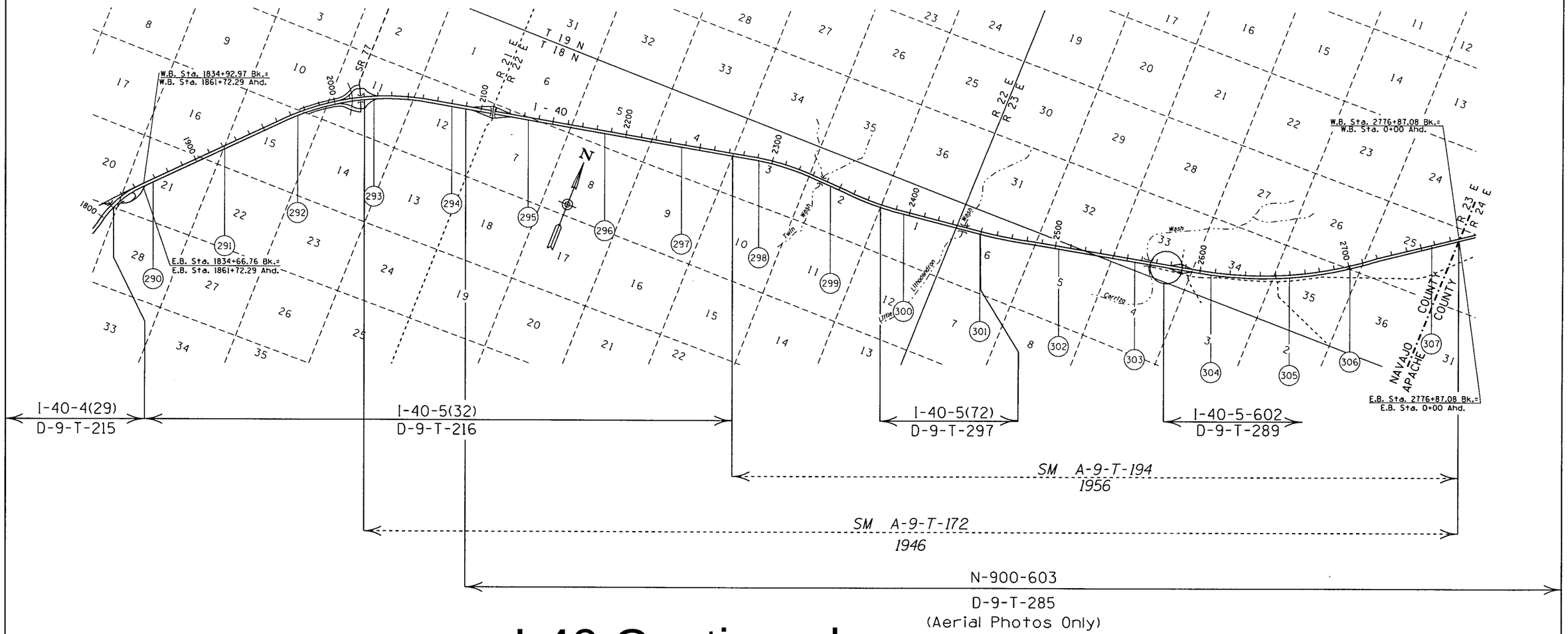

I-40 Continued...

Pages: 14 15 16 17 18 19 20

FEET: 0 1000 2000 3000 4000 5000 6000 7000 8000 9000 10000

MILES: 0 ¼ ½ ¾ 1

LEGEND

HIGHWAY	
MILEPOST	①
STATIONING TICKS	
STRIP MAP	SM
SHEET MAP	F-000-000 / D-1-T-000

ARIZONA DEPARTMENT OF TRANSPORTATION
INTERMODAL TRANSPORTATION DIVISION
RIGHT OF WAY SECTION

MILEPOST MAP

ROUTE I - 40 | MILEPOST 290.00 - 307.00

HIGHWAY NAME: HOLBROOK - LUPTON HWY

17

COPIES OF RIGHT OF WAY MAP SHEETS AND STRIP MAPS ARE AVAILABLE TO THE PUBLIC FROM: RIGHT OF WAY PLANS SECTION, MAIL DROP 612E, 205 SOUTH 17TH AVENUE, PHOENIX AZ 85007, TELEPHONE (602)712-7270.

REVISED 12-14-2005

APACHE COUNTY

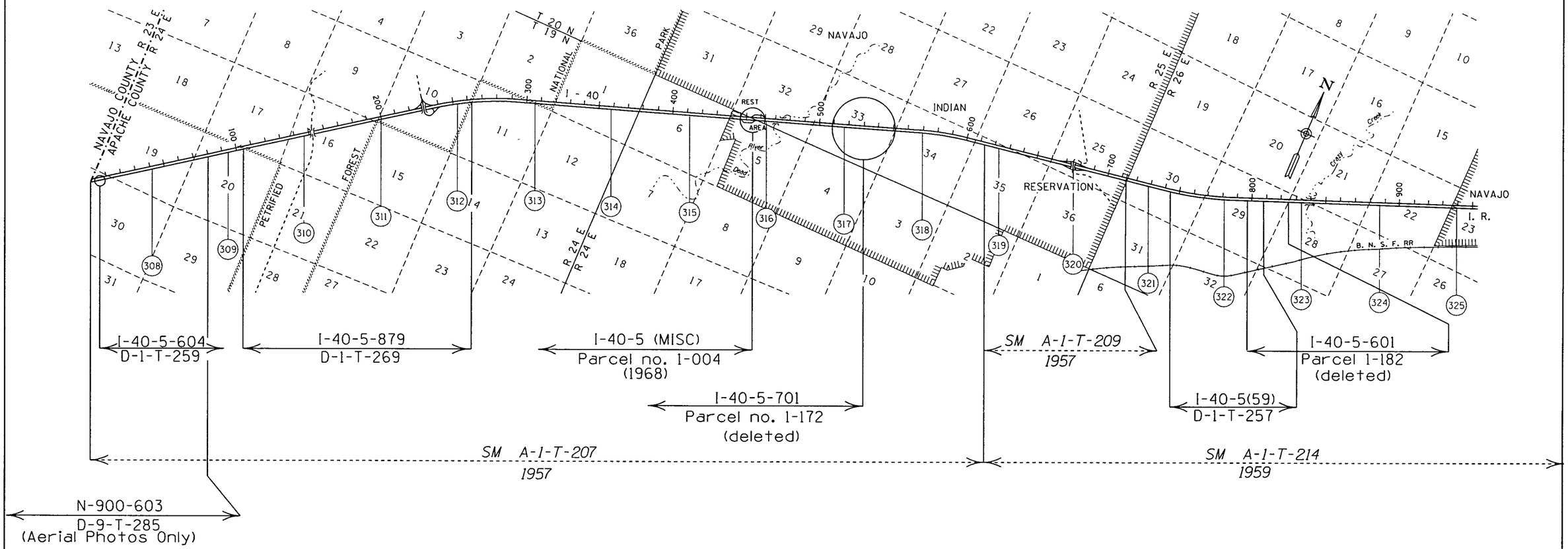

I-40 Continued...

Pages: 14 15 16 17 18 19 20

FEET: 0 1000 2000 3000 4000 5000 6000 7000 8000 9000 10000

MILES: 0 1/4 1/2 3/4 1

LEGEND

HIGHWAY	
MILEPOST	①
STATIONING TICKS	
STRIP MAP	SM
SHEET MAP	F-000-000 D-1-T-000

ARIZONA DEPARTMENT OF TRANSPORTATION
INTERMODAL TRANSPORTATION DIVISION
RIGHT OF WAY SECTION

MILEPOST MAP

ROUTE I - 40 MILEPOST 308.00 - 325.00

HIGHWAY NAME
HOLBROOK - LUPTON HWY

18

COPIES OF RIGHT OF WAY MAP SHEETS AND STRIP MAPS ARE AVAILABLE TO THE PUBLIC FROM: RIGHT OF WAY PLANS SECTION, MAIL DROP 612E, 205 SOUTH 17TH AVENUE, PHOENIX AZ 85007, TELEPHONE (602)712-7270.

REVISED 12-12-2005

APACHE COUNTY

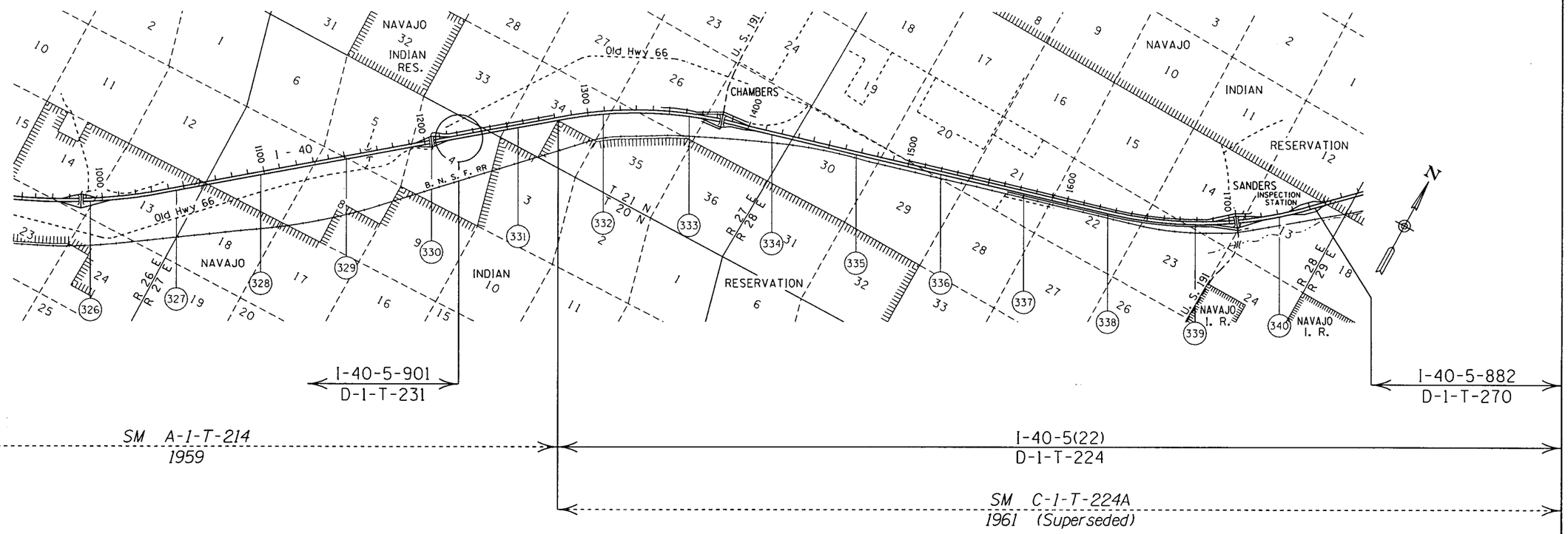

I-40 Continued...

Pages: 14 15 16 17 18 19 20

FEET: 0 1000 2000 3000 4000 5000 6000 7000 8000 9000 10000

MILES: 0 ¼ ½ ¾ 1

LEGEND

HIGHWAY	
MILEPOST	①
STATIONING TICKS	
STRIP MAP	SM
SHEET MAP	F-000.000 / D-1-T-000

ARIZONA DEPARTMENT OF TRANSPORTATION
INTERMODAL TRANSPORTATION DIVISION
RIGHT OF WAY SECTION

MILEPOST MAP

ROUTE I - 40 MILEPOST 326.00 - 340.00

HIGHWAY NAME **HOLBROOK - LUPTON HWY**

COPIES OF RIGHT OF WAY MAP SHEETS AND STRIP MAPS ARE AVAILABLE TO THE PUBLIC FROM: RIGHT OF WAY PLANS SECTION, MAIL DROP 612E, 205 SOUTH 17TH AVENUE, PHOENIX AZ 85007, TELEPHONE (602)712-7270.

REVISED 12-13-2005

APACHE COUNTY

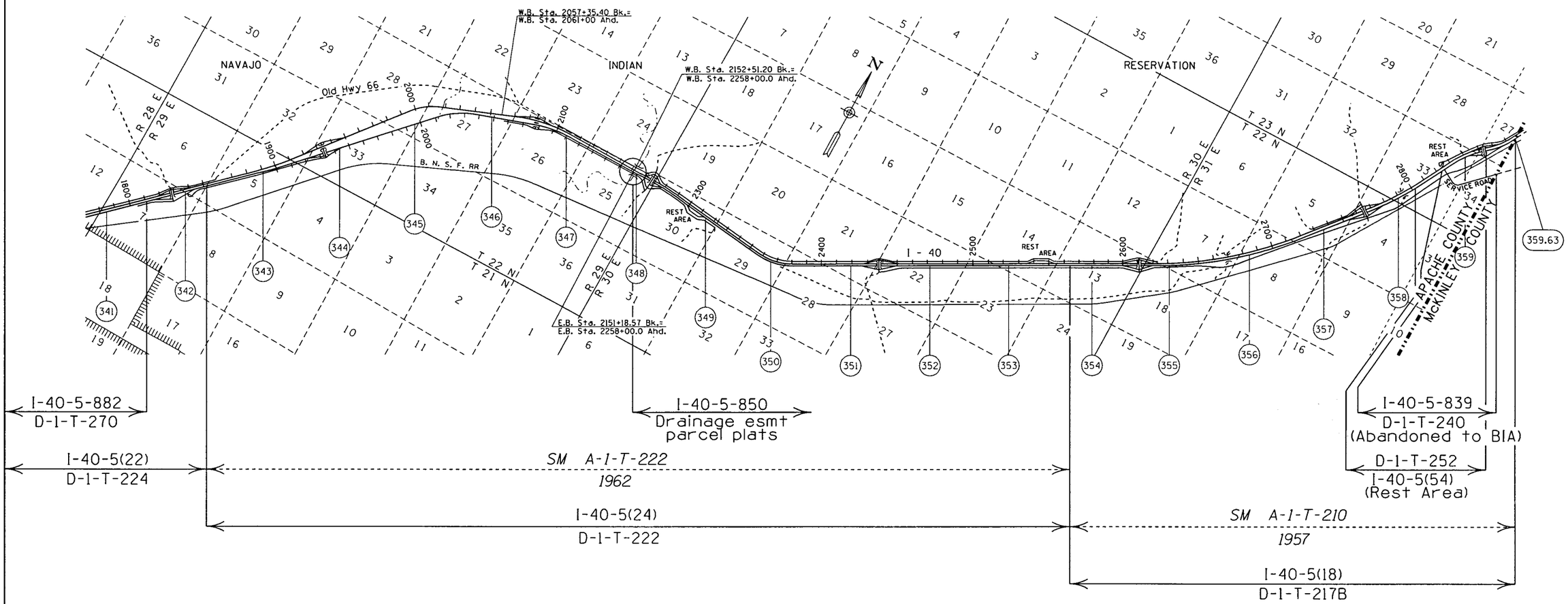

I-40 Continued...

Pages: 14 15 16 17 18 19 20

FEET 0 1000 2000 3000 4000 5000 6000 7000 8000 9000 10000

MILES 0 ¼ ½ ¾ 1

LEGEND

HIGHWAY
MILEPOST
STATIONING TICKS
STRIP MAP
SHEET MAP

ARIZONA DEPARTMENT OF TRANSPORTATION
INTERMODAL TRANSPORTATION DIVISION
RIGHT OF WAY SECTION

MILEPOST MAP

ROUTE I - 40 | MILEPOST 341.00 - 359.63

HIGHWAY NAME
HOLBROOK - LUPTON HWY

COPIES OF RIGHT OF WAY MAP SHEETS AND STRIP MAPS ARE AVAILABLE TO THE PUBLIC FROM: RIGHT OF WAY PLANS SECTION, MAIL DROP 612E, 205 SOUTH 17TH AVENUE, PHOENIX AZ 85007, TELEPHONE (602)712-7270.

REVISED 12-13-2005