SANTA CRUZ COUNTY

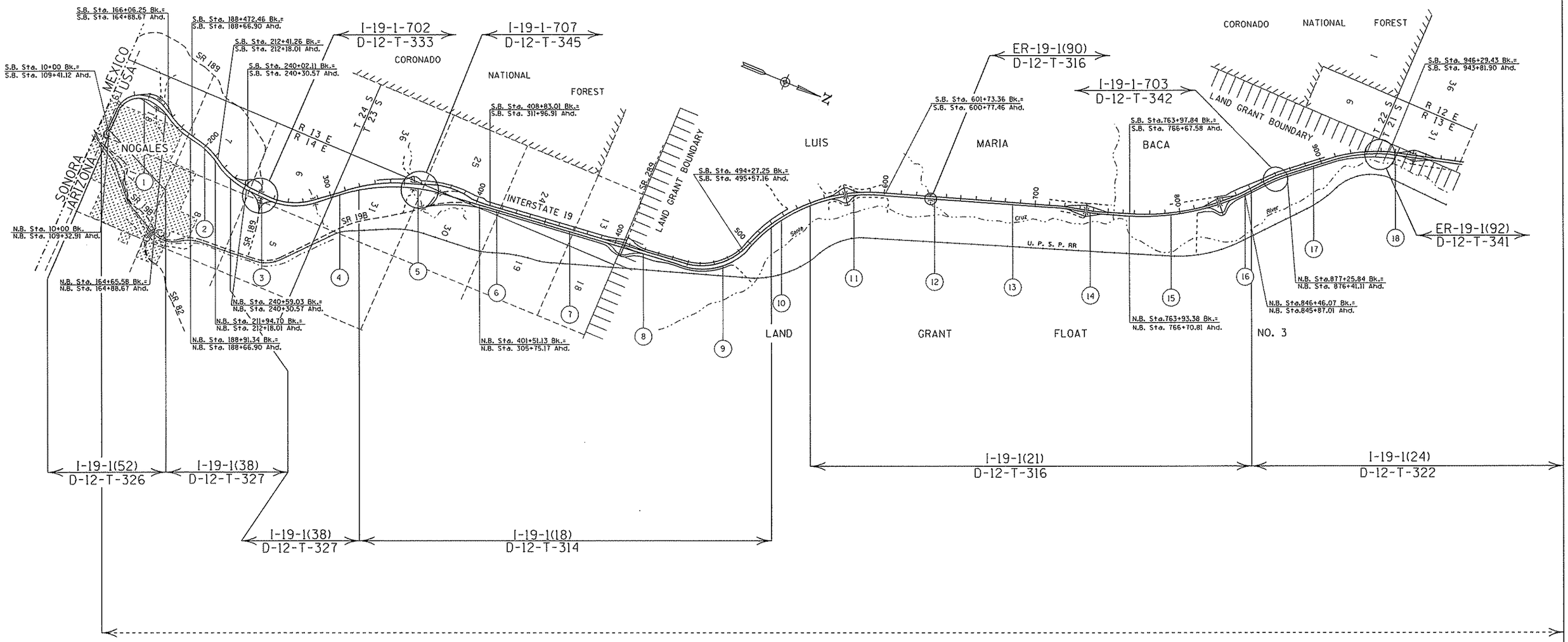

I-19 Continued

Pages: 1 2 3 4

SCALE: 0 1000 2000 3000 4000 5000 6000 7000 8000 9000 10000

LEGEND

HIGHWAY	
MILEPOST	①
STATIONING TICKS	
STRIP MAP	SM
SHEET MAP	F-000.000 D-1-T-000

ARIZONA DEPARTMENT OF TRANSPORTATION
INTERMODAL TRANSPORTATION DIVISION
RIGHT OF WAY SECTION

MILEPOST MAP

1

ROUTE I - 19 | MILEPOST 0.00 - 18.00

HIGHWAY NAME NOGALES - TUCSON HWY

COPIES OF RIGHT OF WAY MAP SHEETS AND STRIP MAPS ARE AVAILABLE TO THE PUBLIC FROM: RIGHT OF WAY PLANS SECTION, MAIL DROP 612E, 205 SOUTH 17TH AVENUE, PHOENIX AZ 85007, TELEPHONE (602)712-7270.

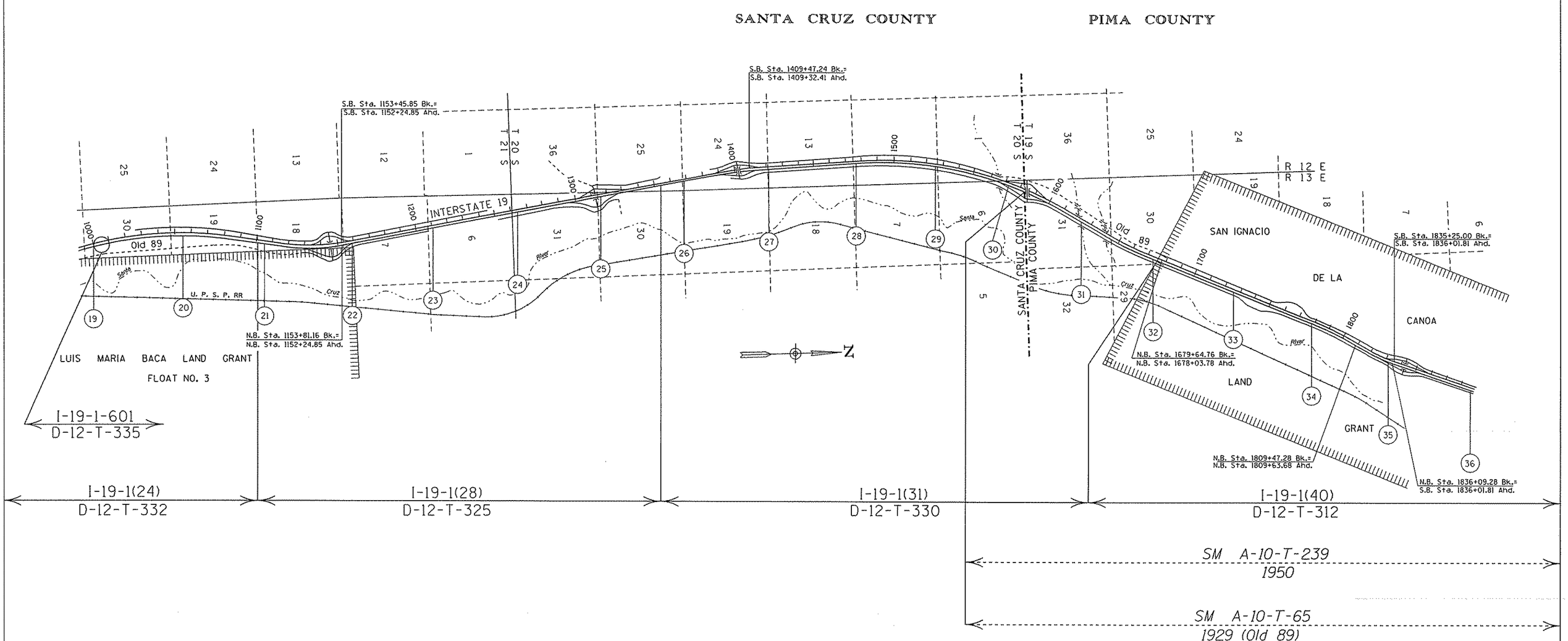

I-19 Continued

Pages: 1 2 3 4

0 1000 2000 3000 4000 5000 6000 7000 8000 9000 10000
SCALE

LEGEND

HIGHWAY
MILEPOST
STATIONING TICKS
STRIP MAP
SHEET MAP

ARIZONA DEPARTMENT OF TRANSPORTATION
INTERMODAL TRANSPORTATION DIVISION
RIGHT OF WAY SECTION

MILEPOST MAP

ROUTE I - 19 | MILEPOST 19.00 - 36.00

HIGHWAY NAME
NOGALES - TUCSON HWY

2

COPIES OF RIGHT OF WAY MAP SHEETS AND STRIP MAPS ARE AVAILABLE TO THE PUBLIC FROM: RIGHT OF WAY PLANS SECTION, MAIL DROP 612E, 205 SOUTH 17TH AVENUE, PHOENIX AZ 85007, TELEPHONE (602)712-7270.

PIMA COUNTY

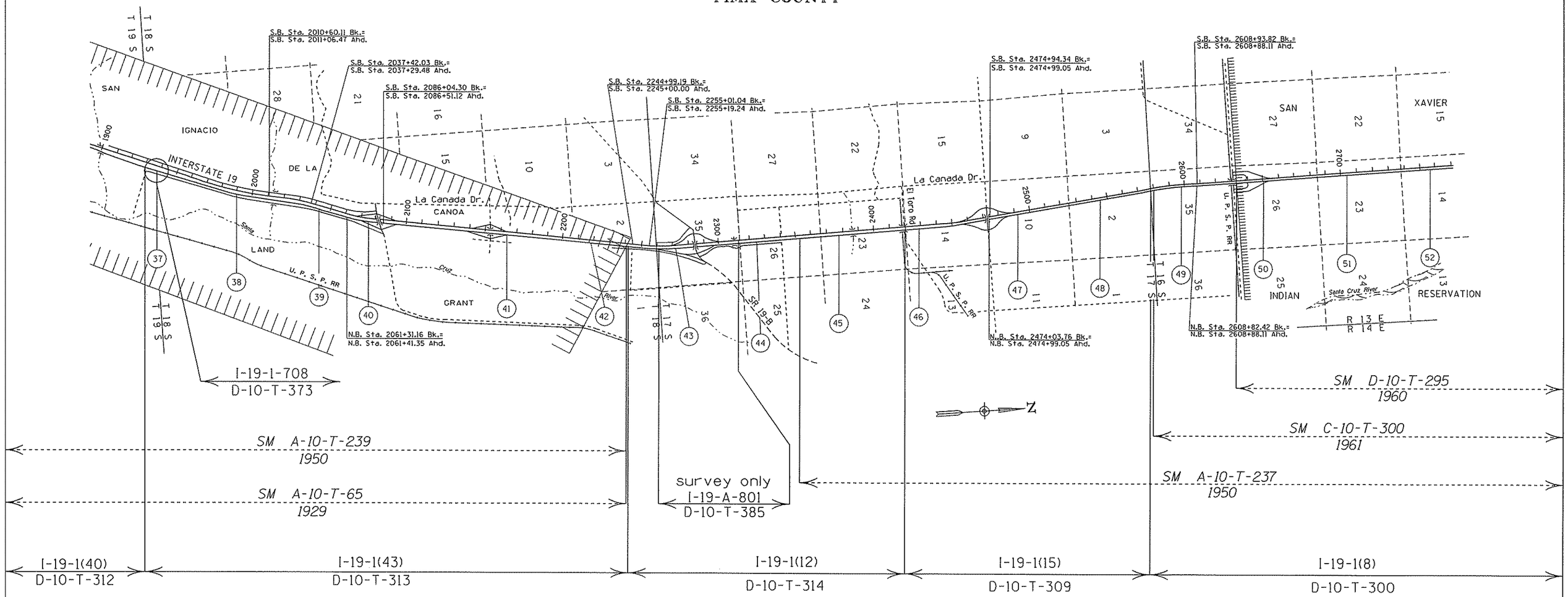

I-19 Continued

Pages: 1 2 3 4

0 1000 2000 3000 4000 5000 6000 7000 8000 9000 10000
SCALE

LEGEND

HIGHWAY
MILEPOST
STATIONING TICKS
STRIP MAP
SHEET MAP

ARIZONA DEPARTMENT OF TRANSPORTATION
INTERMODAL TRANSPORTATION DIVISION
RIGHT OF WAY SECTION

MILEPOST MAP

3

ROUTE I - 19 | MILEPOST 37.00 - 52.00

HIGHWAY NAME
NOGALES - TUCSON HWY

COPIES OF RIGHT OF WAY MAP SHEETS AND STRIP MAPS ARE AVAILABLE TO THE PUBLIC FROM: RIGHT OF WAY PLANS SECTION, MAIL DROP 612E, 205 SOUTH 17TH AVENUE, PHOENIX AZ 85007, TELEPHONE (602)712-7270.

PIMA COUNTY

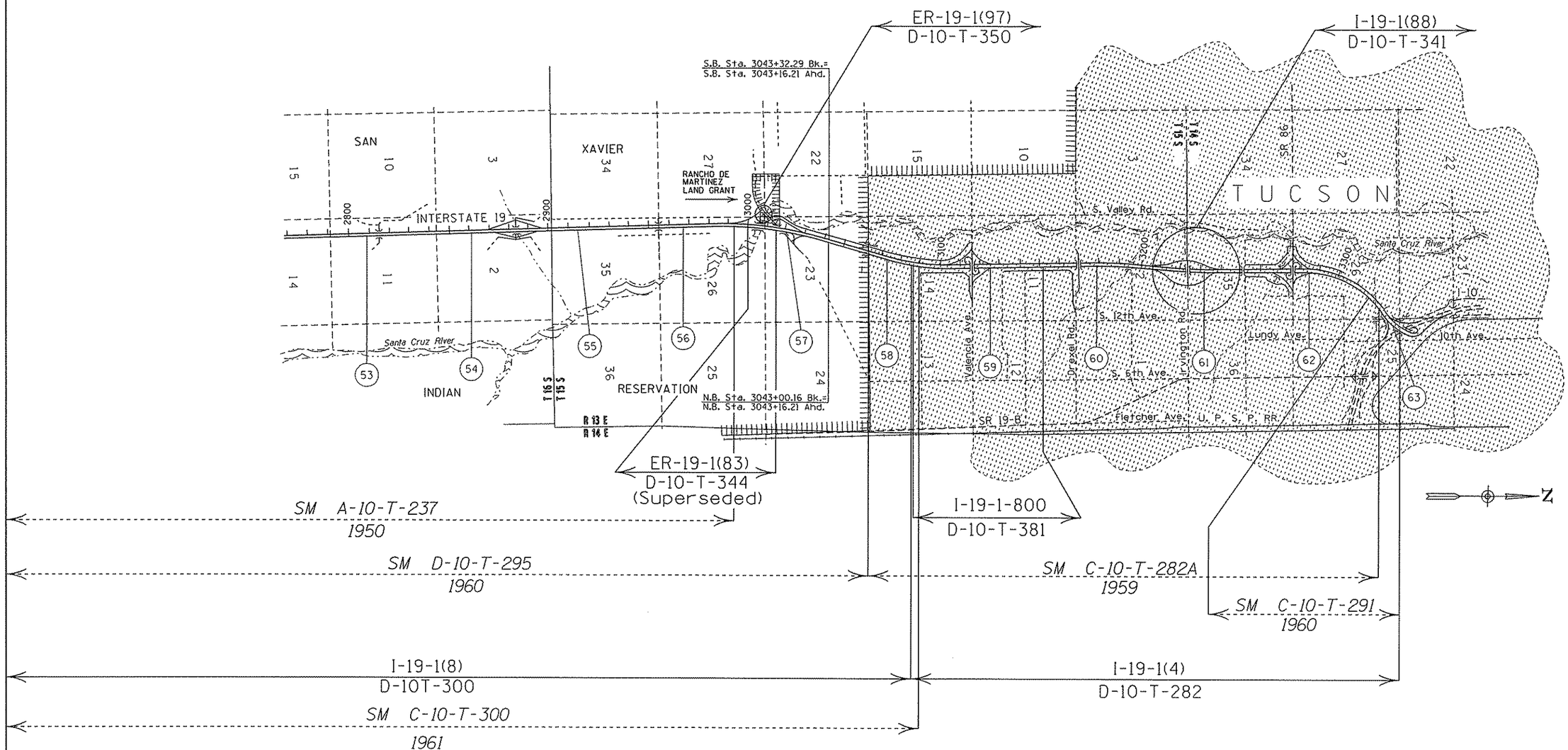

I-19 Continued

Pages: 1 2 3 4

SCALE 0 1000 2000 3000 4000 5000 6000 7000 8000 9000 10000

LEGEND

HIGHWAY
MILEPOST
STATIONING TICKS
STRIP MAP
SHEET MAP

ARIZONA DEPARTMENT OF TRANSPORTATION
INTERMODAL TRANSPORTATION DIVISION
RIGHT OF WAY SECTION

MILEPOST MAP

4

ROUTE I - 19 | MILEPOST 53.00 - 63.55

HIGHWAY NAME NOGALES - TUCSON HWY

COPIES OF RIGHT OF WAY MAP SHEETS AND STRIP MAPS ARE AVAILABLE TO THE PUBLIC FROM: RIGHT OF WAY PLANS SECTION, MAIL DROP 612E, 205 SOUTH 17TH AVENUE, PHOENIX AZ 85007, TELEPHONE (602)712-7270.