MARICOPA COUNTY

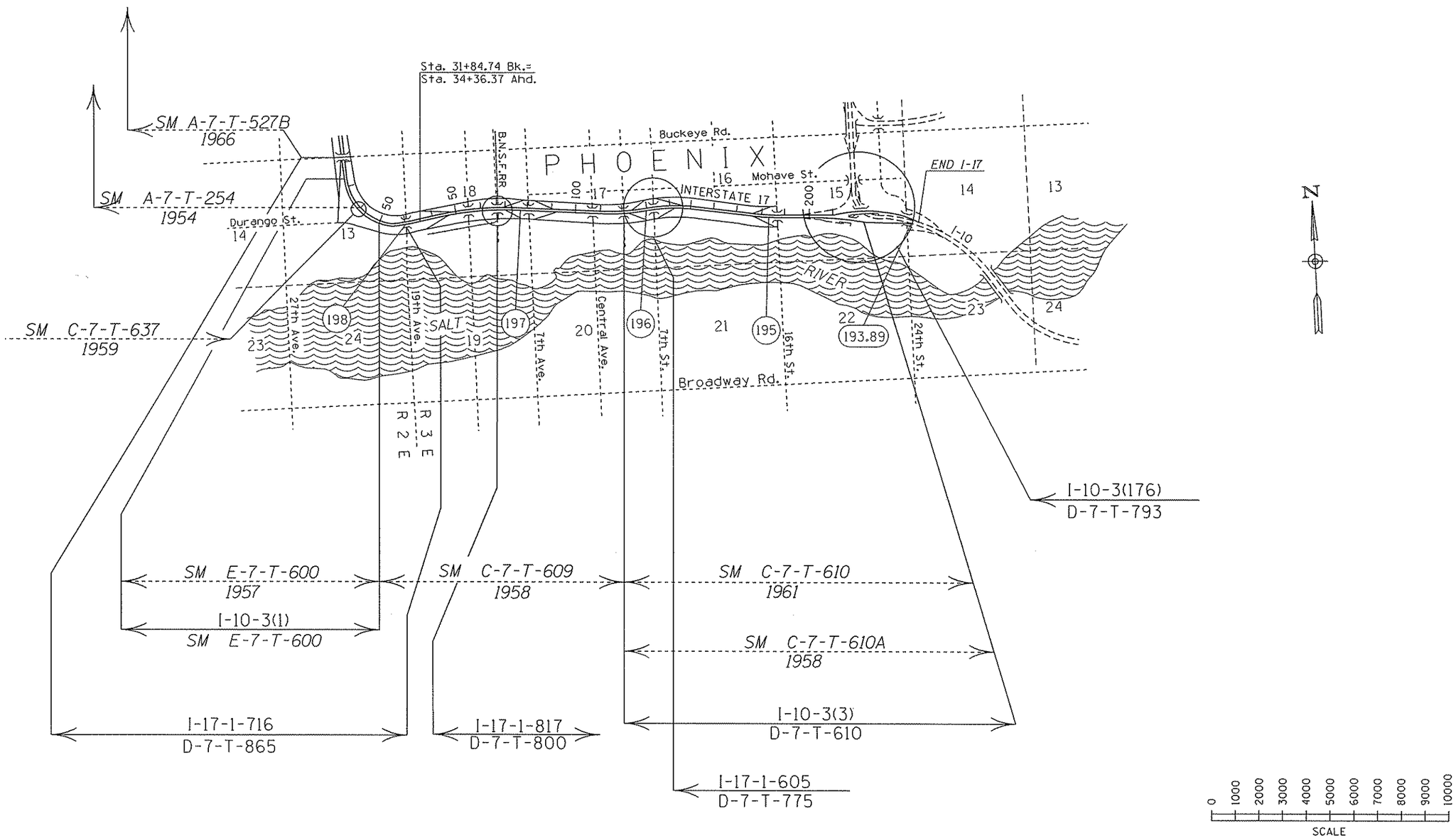

I-17 Continued...

Pages: 1 2 3 4 5 6 7 8 9 10

LEGEND

HIGHWAY
MILEPOST
STATIONING TICKS
STRIP MAP
SHEET MAP

ARIZONA DEPARTMENT OF TRANSPORTATION
INTERMODAL TRANSPORTATION DIVISION
RIGHT OF WAY SECTION

MILEPOST MAP

1

ROUTE I - 17 | MILEPOST 194.02 - 198.00

HIGHWAY NAME
PHOENIX - CORDES JUNCTION HWY

COPIES OF RIGHT OF WAY MAP SHEETS AND STRIP MAPS ARE AVAILABLE TO THE PUBLIC FROM: RIGHT OF WAY PLANS SECTION, MAIL DROP 612E, 205 SOUTH 17TH AVENUE, PHOENIX AZ 85007, TELEPHONE (602)712-7270.

MARICOPA COUNTY

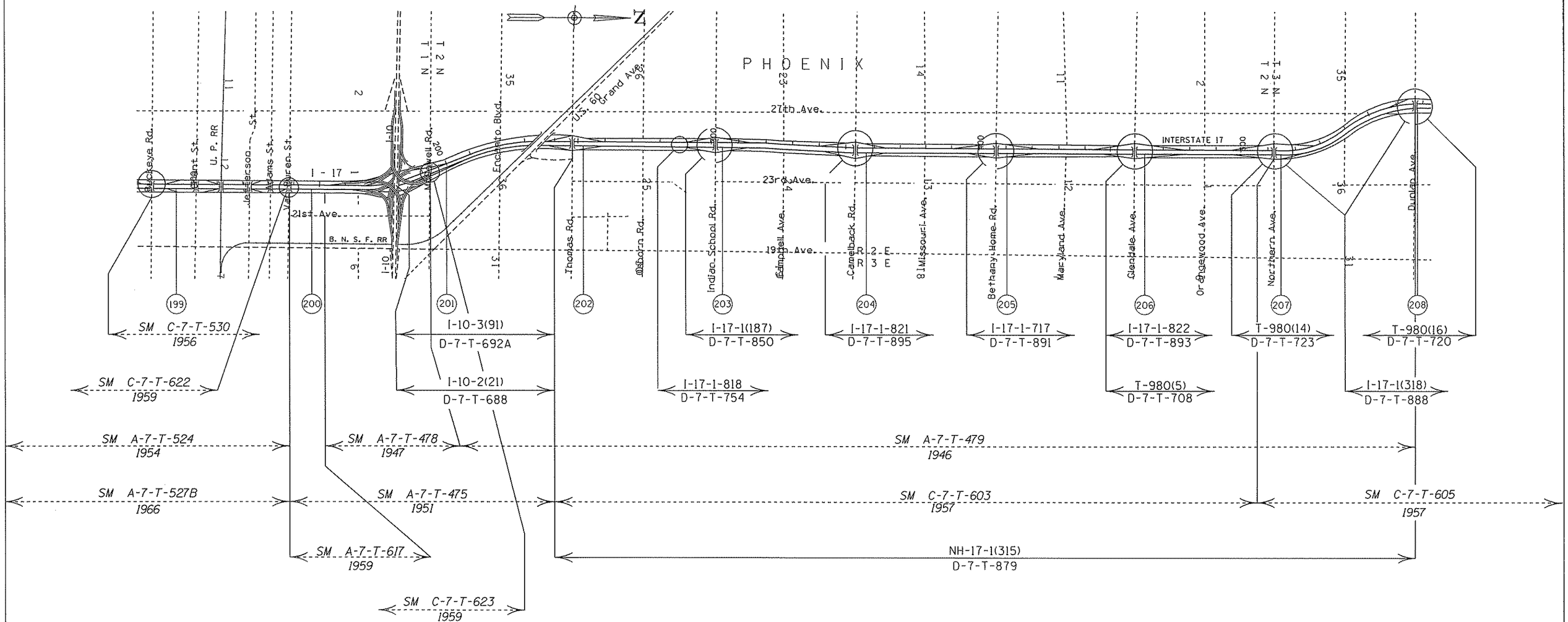

I-17 Continued...

Pages: 1 2 3 4 5 6 7 8 9 10

0 1000 2000 3000 4000 5000 6000 7000 8000 9000 10000 FEET

0 ¼ ½ ¾ 1 MILES

LEGEND

HIGHWAY
MILEPOST
STATIONING TICKS
STRIP MAP
SHEET MAP

ARIZONA DEPARTMENT OF TRANSPORTATION
INTERMODAL TRANSPORTATION DIVISION
RIGHT OF WAY SECTION

MILEPOST MAP

ROUTE I-17 | MILEPOST 199.00 - 208.00

HIGHWAY NAME
PHOENIX - CORDES JUNCTION HWY

2

COPIES OF RIGHT OF WAY MAP SHEETS AND STRIP MAPS ARE AVAILABLE TO THE PUBLIC FROM: RIGHT OF WAY PLANS SECTION, MAIL DROP 612E, 205 SOUTH 17TH AVENUE, PHOENIX AZ 85007, TELEPHONE (602)712-7270.

MARICOPA COUNTY

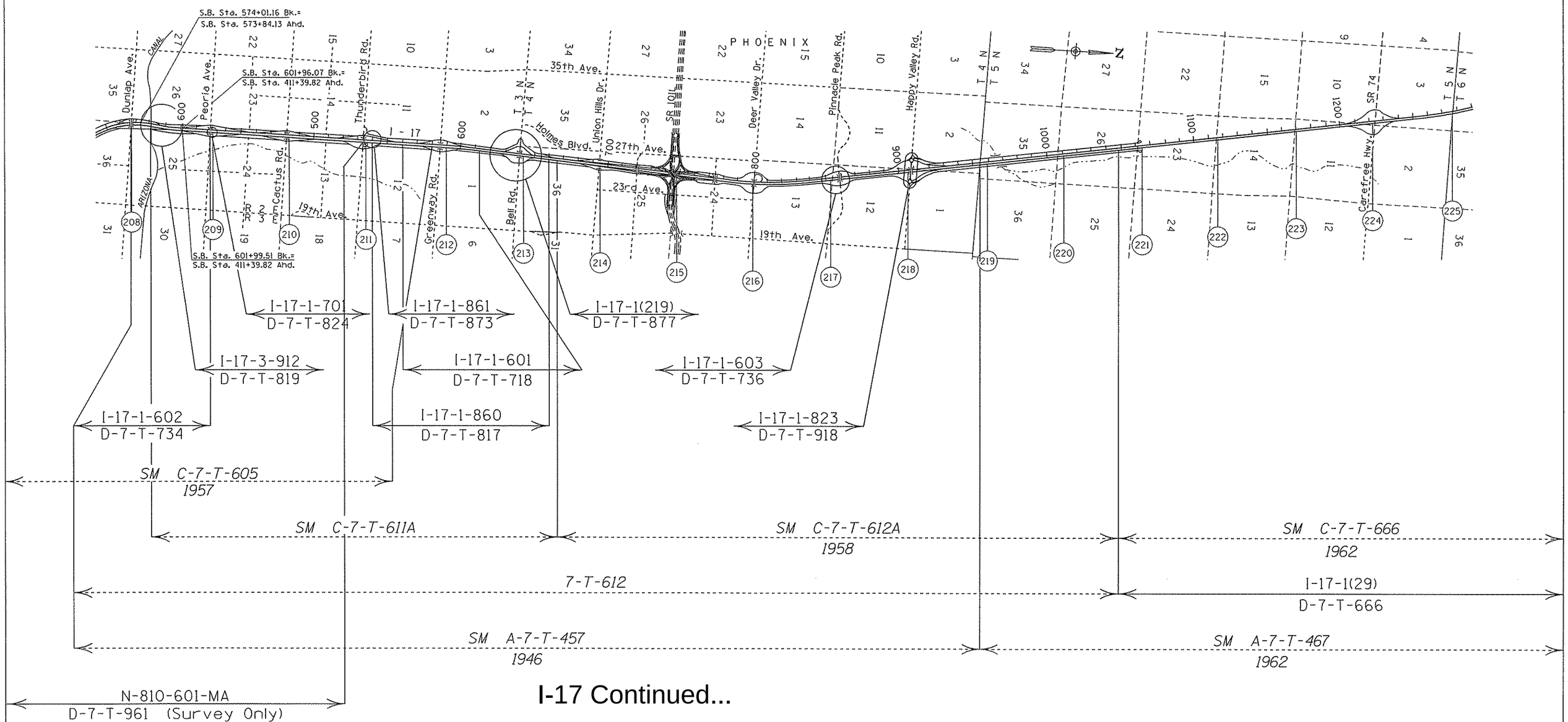

I-17 Continued...

Pages: 1 2 3 4 5 6 7 8 9 10

FEET 0 1000 2000 3000 4000 5000 6000 7000 8000 9000 10000

MILES 0 ¼ ½ ¾ 1

LEGEND

HIGHWAY
MILEPOST
STATIONING TICKS
STRIP MAP
SHEET MAP

ARIZONA DEPARTMENT OF TRANSPORTATION
INTERMODAL TRANSPORTATION DIVISION
RIGHT OF WAY SECTION

MILEPOST MAP

3

ROUTE I - 17 MILEPOST 208.00 - 225.00

HIGHWAY NAME
PHOENIX - CORDES JUNCTION HWY

COPIES OF RIGHT OF WAY MAP SHEETS AND STRIP MAPS ARE AVAILABLE TO THE PUBLIC FROM: RIGHT OF WAY PLANS SECTION, MAIL DROP 612E, 205 SOUTH 17TH AVENUE, PHOENIX AZ 85007, TELEPHONE (602)712-7270.

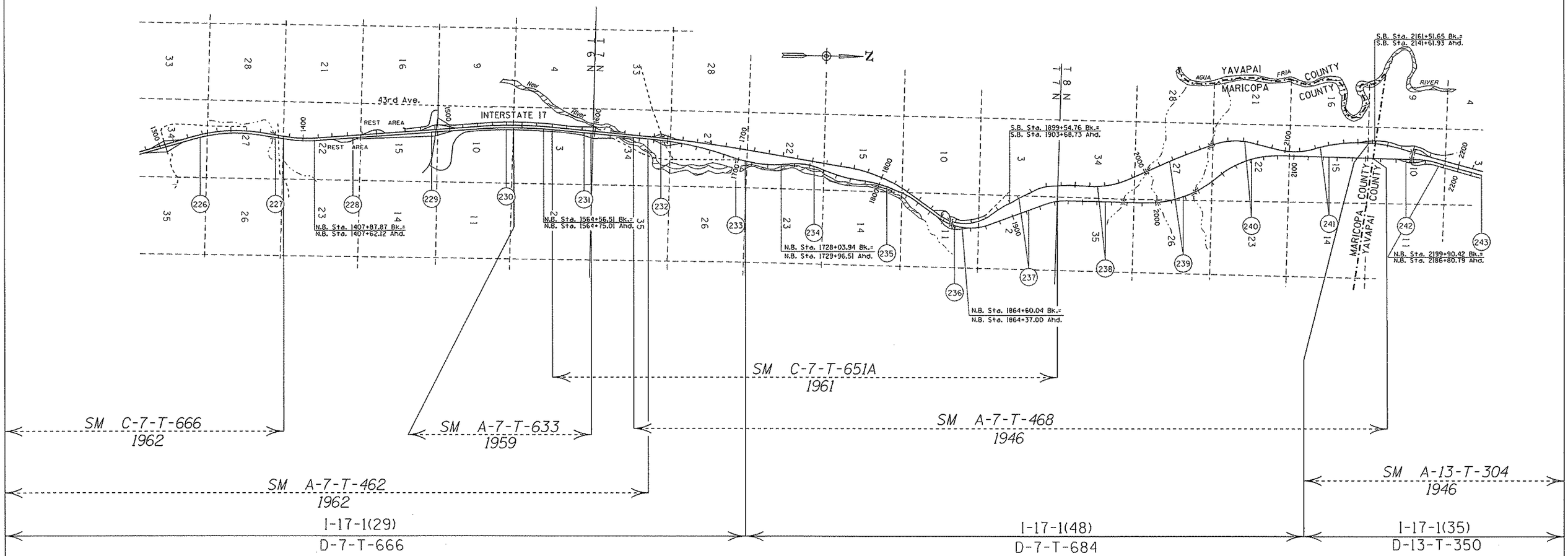

I-17 Continued...

Pages: 1 2 3 4 5 6 7 8 9 10

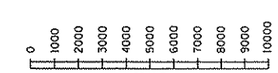

LEGEND

HIGHWAY
MILEPOST
STATIONING TICKS
STRIP MAP
SHEET MAP

ARIZONA DEPARTMENT OF TRANSPORTATION
INTERMODAL TRANSPORTATION DIVISION
RIGHT OF WAY SECTION

MILEPOST MAP

ROUTE I - 17 | MILEPOST 226.00 - 243.00

HIGHWAY NAME
PHOENIX - CORDES JUNCTION HWY

4

COPIES OF RIGHT OF WAY MAP SHEETS AND STRIP MAPS ARE AVAILABLE TO THE PUBLIC FROM: RIGHT OF WAY PLANS SECTION, MAIL DROP 612E, 205 SOUTH 17TH AVENUE, PHOENIX AZ 85007, TELEPHONE (602)712-7270.

YAVAPAI COUNTY

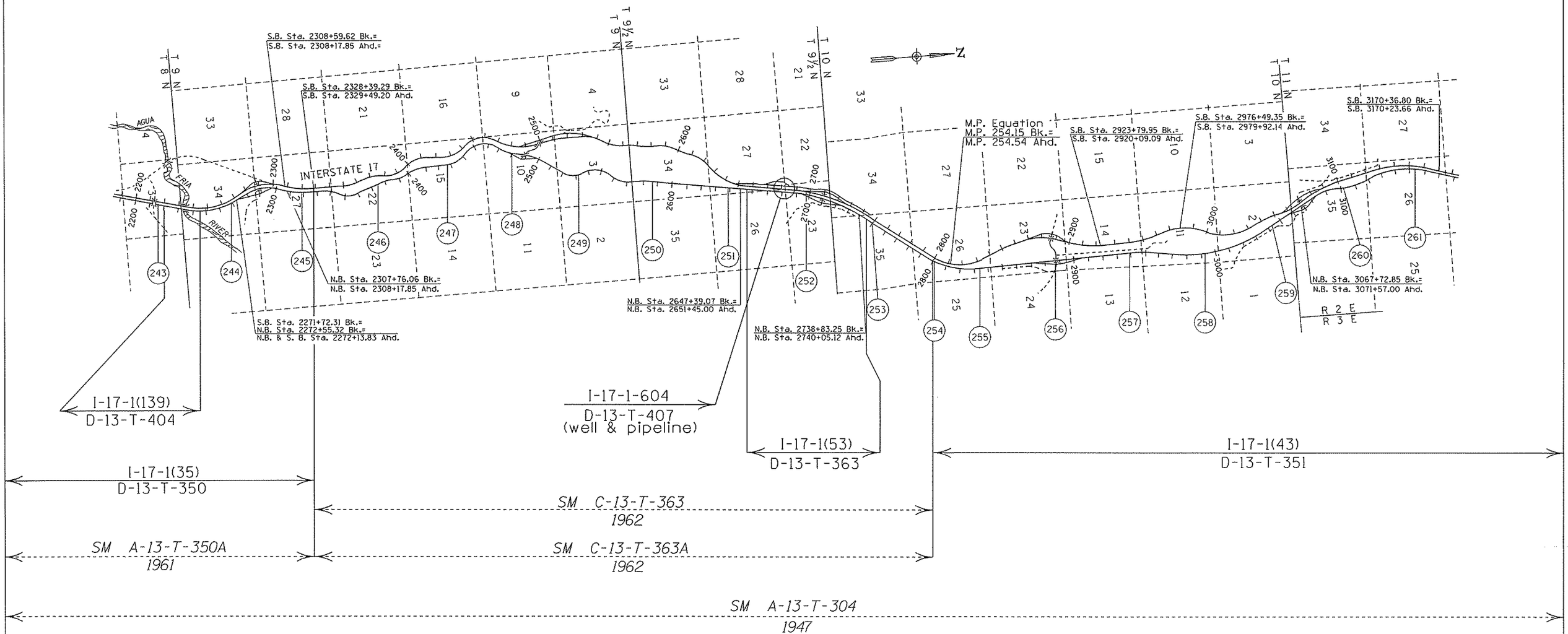

I-17 Continued...

Pages: 1 2 3 4 5 6 7 8 9 10

0 1000 2000 3000 4000 5000 6000 7000 8000 9000 10000
SCALE

LEGEND

HIGHWAY
MILEPOST
STATIONING TICKS
STRIP MAP
SHEET MAP

ARIZONA DEPARTMENT OF TRANSPORTATION
INTERMODAL TRANSPORTATION DIVISION
RIGHT OF WAY SECTION

MILEPOST MAP

5

ROUTE I - 17 | MILEPOST 243.00 - 261.00

HIGHWAY NAME
PHOENIX - CORDES JUNCTION HWY

COPIES OF RIGHT OF WAY MAP SHEETS AND STRIP MAPS ARE AVAILABLE TO THE PUBLIC FROM: RIGHT OF WAY PLANS SECTION, MAIL DROP 612E, 205 SOUTH 17TH AVENUE, PHOENIX AZ 85007, TELEPHONE (602)712-7270.

YAVAPAI COUNTY

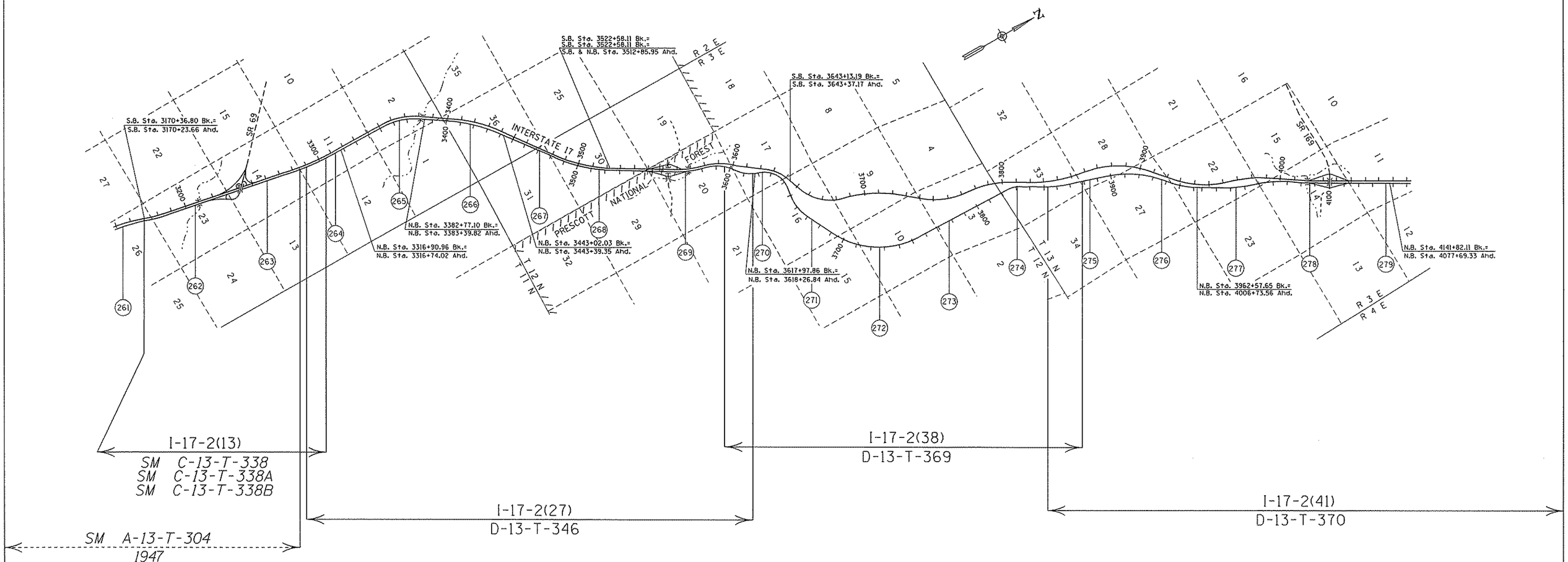

I-17 Continued...

Pages: 1 2 3 4 5 6 7 8 9 10

0 1000 2000 3000 4000 5000 6000 7000 8000 9000 10000
SCALE

LEGEND

HIGHWAY
MILEPOST
STATIONING TICKS
STRIP MAP
SHEET MAP

ARIZONA DEPARTMENT OF TRANSPORTATION
INTERMODAL TRANSPORTATION DIVISION
RIGHT OF WAY SECTION

MILEPOST MAP

6

ROUTE 1 - 17 | MILEPOST 261.00 - 279.00

HIGHWAY NAME
CORDES JUNCTION - FLAGSTAFF HWY

COPIES OF RIGHT OF WAY MAP SHEETS AND STRIP MAPS ARE AVAILABLE TO THE PUBLIC FROM: RIGHT OF WAY PLANS SECTION, MAIL DROP 612E, 205 SOUTH 17TH AVENUE, PHOENIX AZ 85007, TELEPHONE (602)712-7270.

YAVAPAI COUNTY

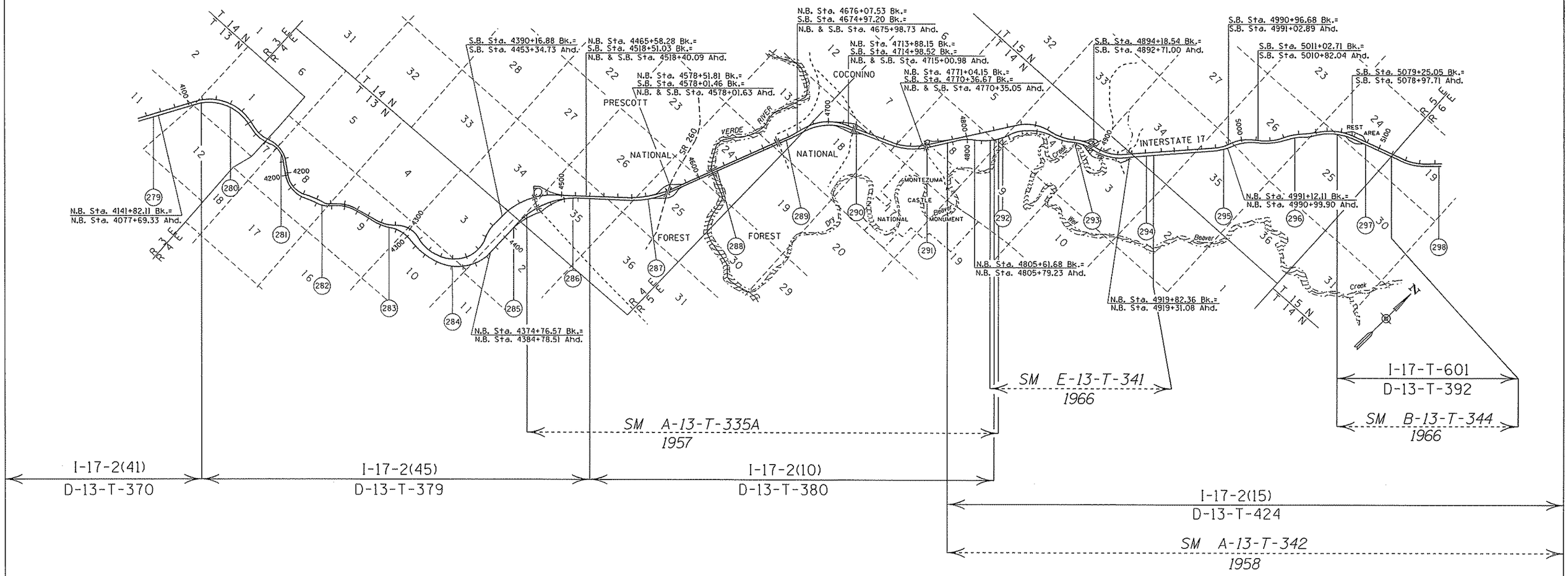

I-17 Continued...

Pages: 1 2 3 4 5 6 7 8 9 10

LEGEND

HIGHWAY
MILEPOST
STATIONING TICKS
STRIP MAP
SHEET MAP

ARIZONA DEPARTMENT OF TRANSPORTATION
INTERMODAL TRANSPORTATION DIVISION
RIGHT OF WAY SECTION

MILEPOST MAP

7

ROUTE I - 17 | MILEPOST 279.00 - 298.00

HIGHWAY NAME
CORDES JUNCTION - FLAGSTAFF HWY

COPIES OF RIGHT OF WAY MAP SHEETS AND STRIP MAPS ARE AVAILABLE TO THE PUBLIC FROM: RIGHT OF WAY PLANS SECTION, MAIL DROP 612E, 205 SOUTH 17TH AVENUE, PHOENIX AZ 85007, TELEPHONE (602)712-7270.

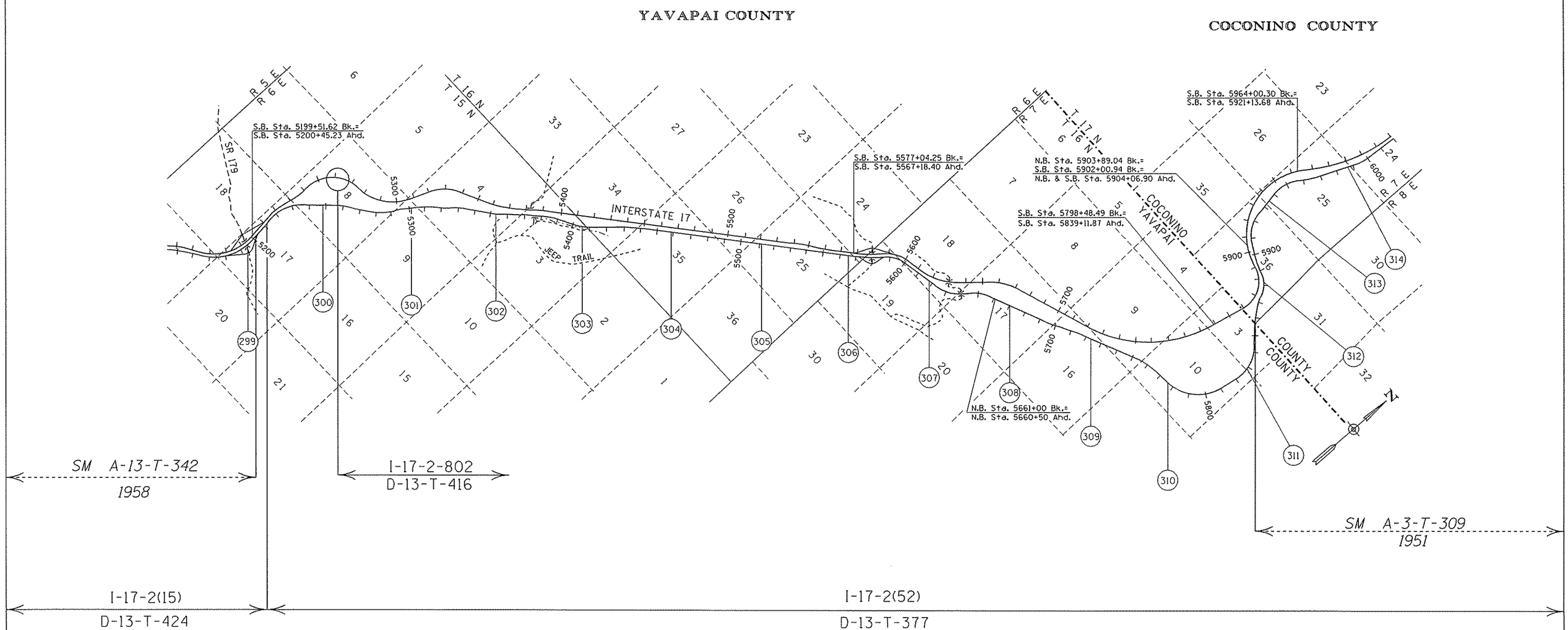

I-17 Continued...

Pages: 1 2 3 4 5 6 7 8 9 10

0 1000 2000 3000 4000 5000 6000 7000 8000 9000 10000
SCALE

LEGEND

HIGHWAY
MILEPOST
STATIONING TICKS
STRIP MAP
SHEET MAP

ARIZONA DEPARTMENT OF TRANSPORTATION
INTERMODAL TRANSPORTATION DIVISION
RIGHT OF WAY SECTION

MILEPOST MAP

8

ROUTE I - 17 | MILEPOST 299.00 - 314.00

HIGHWAY NAME
CORDES JUNCTION - FLAGSTAFF HWY

COPIES OF RIGHT OF WAY MAP SHEETS AND STRIP MAPS ARE AVAILABLE TO THE PUBLIC FROM: RIGHT OF WAY PLANS SECTION, MAIL DROP 612E, 205 SOUTH 17TH AVENUE, PHOENIX AZ 85007, TELEPHONE (602)712-7270.

COCONINO COUNTY

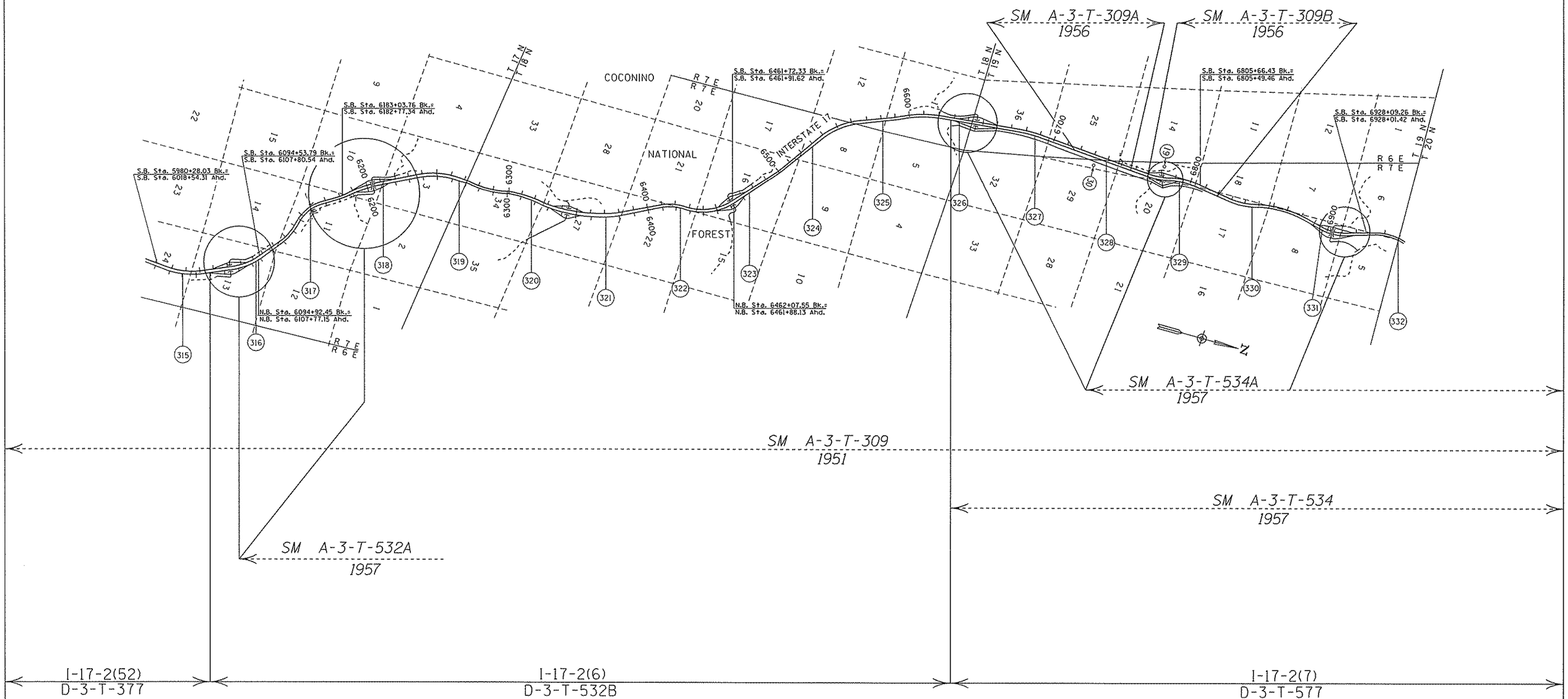

I-17 Continued...

Pages: 1 2 3 4 5 6 7 8 9 10

LEGEND

HIGHWAY
MILEPOST
STATIONING TICKS
STRIP MAP
SHEET MAP

ARIZONA DEPARTMENT OF TRANSPORTATION
INTERMODAL TRANSPORTATION DIVISION
RIGHT OF WAY SECTION

MILEPOST MAP

ROUTE I - 17 | MILEPOST 315.00 - 332.00

HIGHWAY NAME
CORDES JUNCTION - FLAGSTAFF HWY

9

COPIES OF RIGHT OF WAY MAP SHEETS AND STRIP MAPS ARE AVAILABLE TO THE PUBLIC FROM: RIGHT OF WAY PLANS SECTION, MAIL DROP 612E, 205 SOUTH 17TH AVENUE, PHOENIX AZ 85007, TELEPHONE (602)712-7270.

COCONINO COUNTY

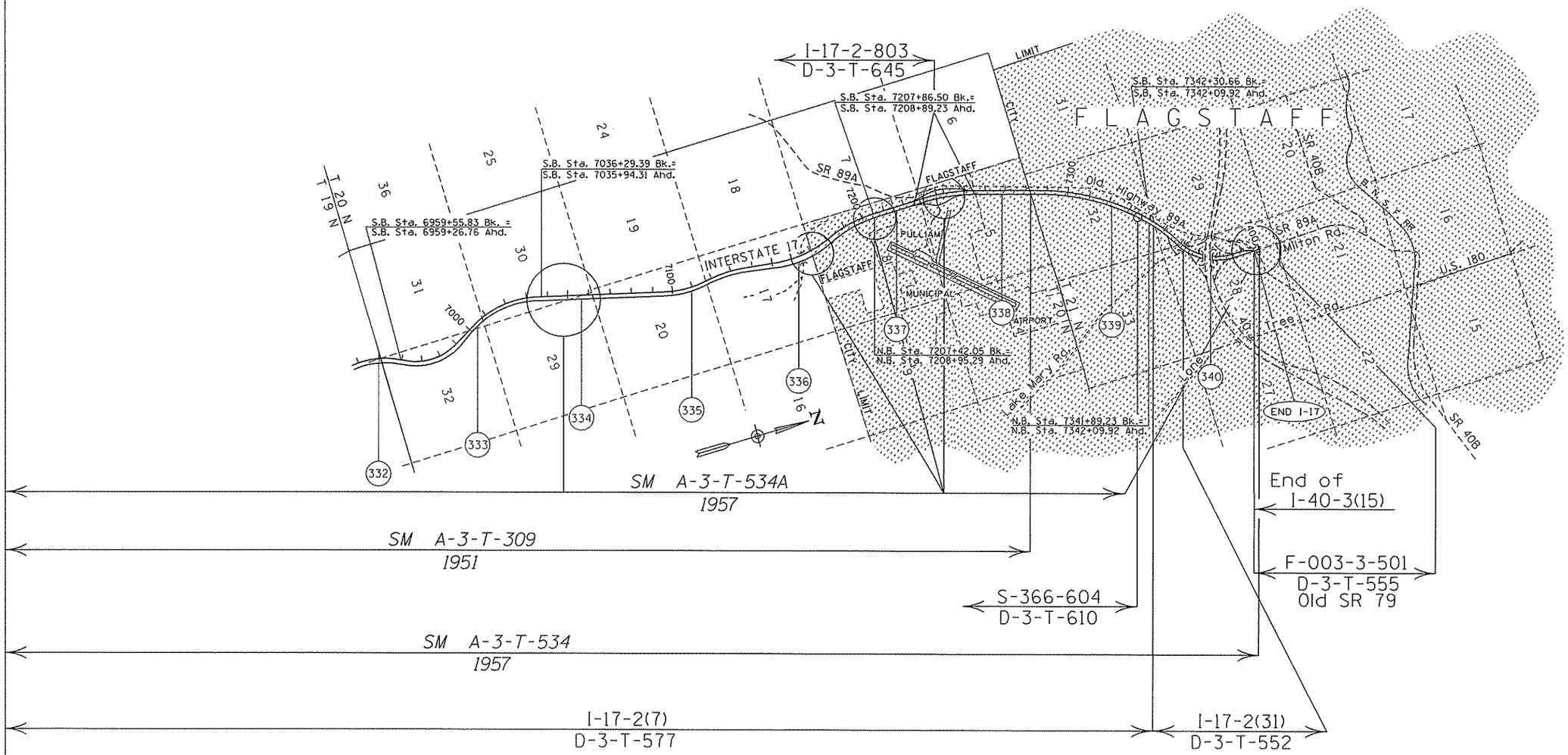

I-17 Continued...

Pages: 1 2 3 4 5 6 7 8 9 10

0 1000 2000 3000 4000 5000 6000 7000 8000 9000 10000
SCALE

LEGEND

HIGHWAY
MILEPOST
STATIONING TICKS
STRIP MAP
SHEET MAP

ARIZONA DEPARTMENT OF TRANSPORTATION
INTERMODAL TRANSPORTATION DIVISION
RIGHT OF WAY SECTION

MILEPOST MAP

10

ROUTE I - 17 | MILEPOST 332.00 - 340.05

HIGHWAY NAME
CORDES JUNCTION - FLAGSTAFF HWY

COPIES OF RIGHT OF WAY MAP SHEETS AND STRIP MAPS ARE AVAILABLE TO THE PUBLIC FROM: RIGHT OF WAY PLANS SECTION, MAIL DROP 612E, 205 SOUTH 17TH AVENUE, PHOENIX AZ 85007, TELEPHONE (602)712-7270.