LA PAZ COUNTY

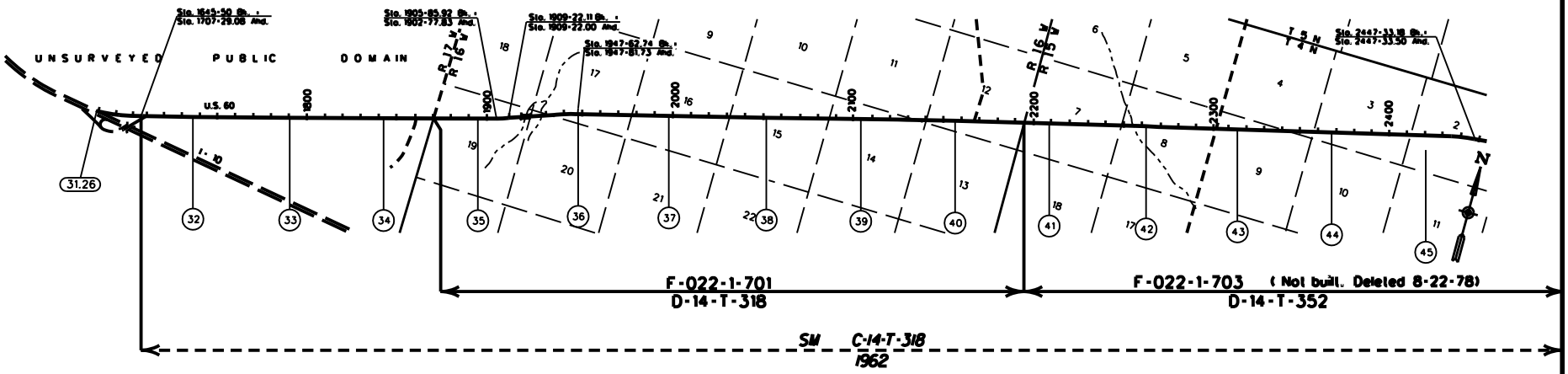

US 60

FEET 0 1000 2000 3000 4000 5000 6000 7000 8000 9000 10000

MILES 0 ¼ ½ ¾ 1

LEGEND

HIGHWAY
MILEPOST
STATIONING TICKS
STRIP MAP
SHEET MAP

ARIZONA DEPARTMENT OF TRANSPORTATION
INTERMODAL TRANSPORTATION DIVISION
RIGHT OF WAY SECTION

MILEPOST MAP

1

ROUTE US 60 MILEPOST 31.26 - 45.00

HIGHWAY NAME QUARTZSITE - WICKENBURG HWY

COPIES OF RIGHT OF WAY MAP SHEETS AND STRIP MAPS ARE AVAILABLE TO THE PUBLIC FROM: RIGHT OF WAY PLANS SECTION, MAIL DROP 612E, 205 SOUTH 17TH AVENUE, PHOENIX AZ 85007, TELEPHONE (602)712-7270.

REVISED 12-23-2004

LA PAZ COUNTY

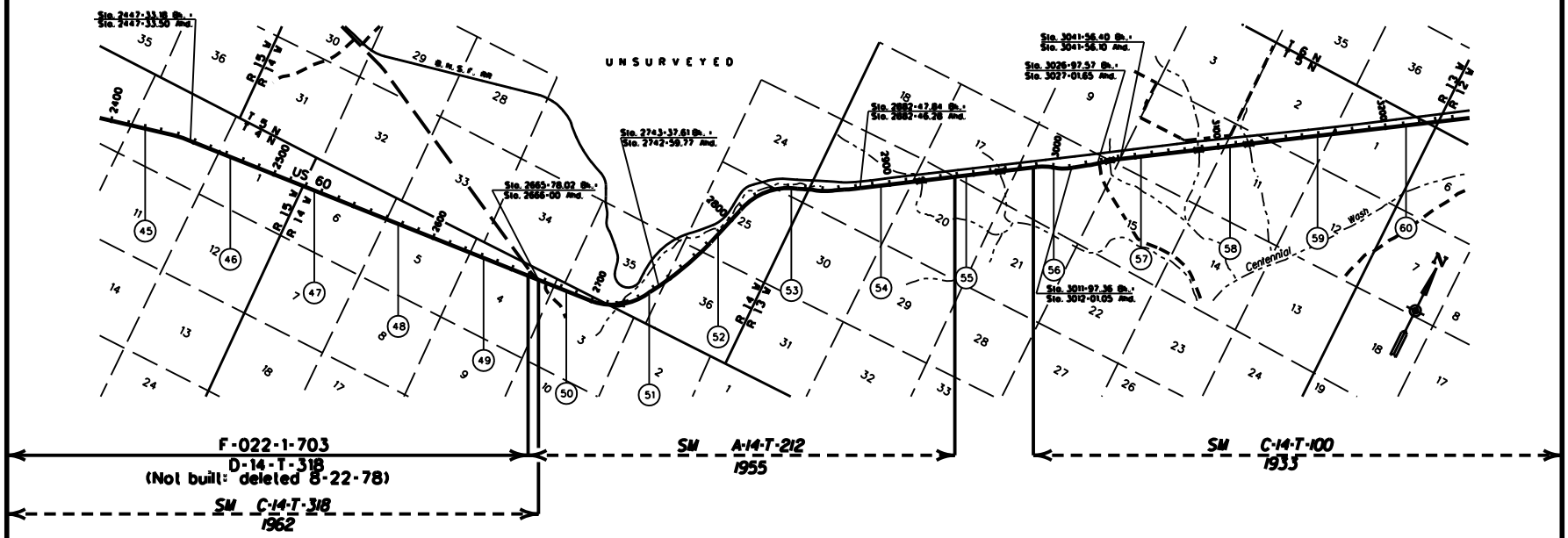

US 60

FEET 0 1000 2000 3000 4000 5000 6000 7000 8000 9000 10000

MILES 0 ¼ ½ ¾ 1

LEGEND

HIGHWAY
MILEPOST
STATIONING TICKS
STRIP MAP
SHEET MAP

ARIZONA DEPARTMENT OF TRANSPORTATION
INTERMODAL TRANSPORTATION DIVISION
RIGHT OF WAY SECTION

MILEPOST MAP

2

ROUTE US 60 MILEPOST 45.00-60.00

HIGHWAY NAME QUARTZSITE - WICKENBURG HWY

COPIES OF RIGHT OF WAY MAP SHEETS AND STRIP MAPS ARE AVAILABLE TO THE PUBLIC FROM: RIGHT OF WAY PLANS SECTION, MAIL DROP 612E, 205 SOUTH 17TH AVENUE, PHOENIX AZ 85007, TELEPHONE (602)712-7270.

REVISED 12-23-2004

ROUTE	MILEPOST
US 60	60.00 - 75.00

LA PAZ COUNTY

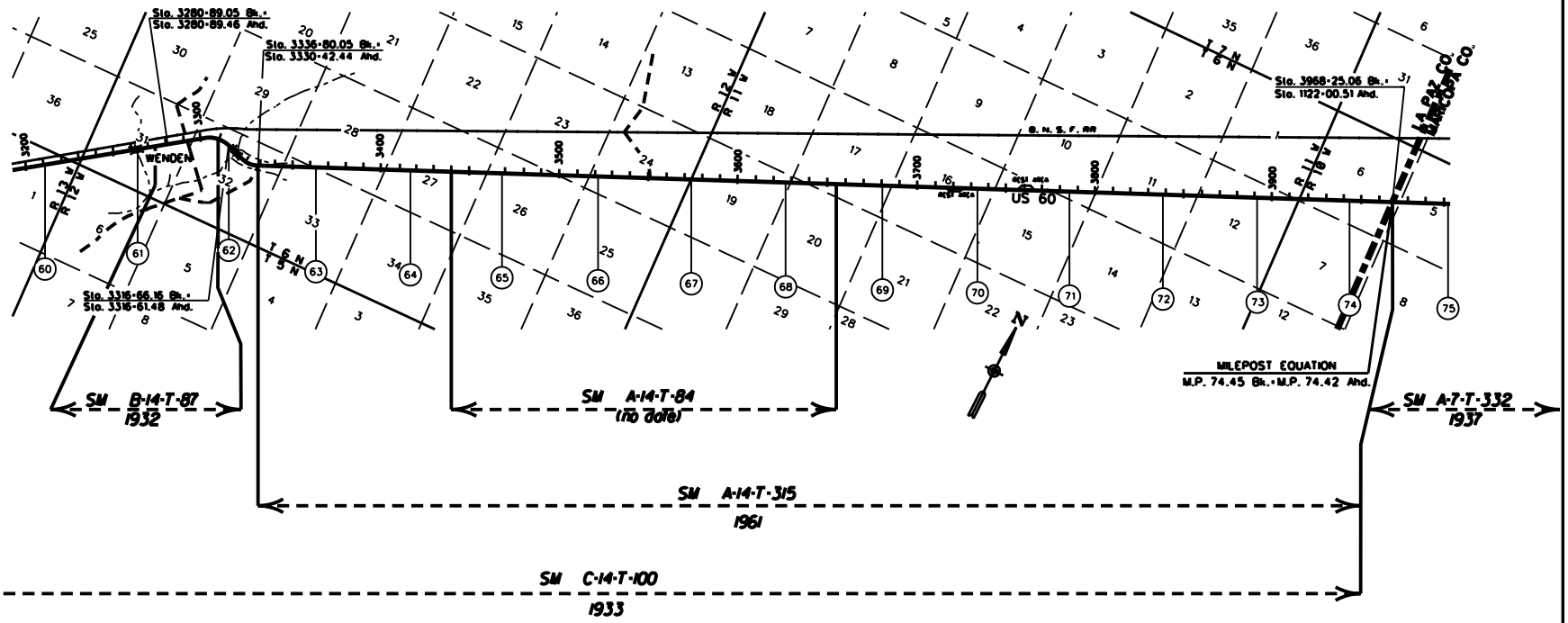

US 60

FEET 0 1000 2000 3000 4000 5000 6000 7000 8000 9000 10000

MILES 0 ¼ ½ ¾ 1

LEGEND

HIGHWAY
MILEPOST
STATIONING TICKS
STRIP MAP
SHEET MAP

ARIZONA DEPARTMENT OF TRANSPORTATION
INTERMODAL TRANSPORTATION DIVISION
RIGHT OF WAY SECTION

MILEPOST MAP

3

ROUTE	MILEPOST
US 60	60.00 - 75.00

HIGHWAY NAME: QUARTZSITE - WICKENBURG HWY

COPIES OF RIGHT OF WAY MAP SHEETS AND STRIP MAPS ARE AVAILABLE TO THE PUBLIC FROM: RIGHT OF WAY PLANS SECTION, MAIL DROP 612E, 205 SOUTH 17TH AVENUE, PHOENIX AZ 85007, TELEPHONE (602)712-7270.

REVISED 12-28-2004

MARICOPA COUNTY

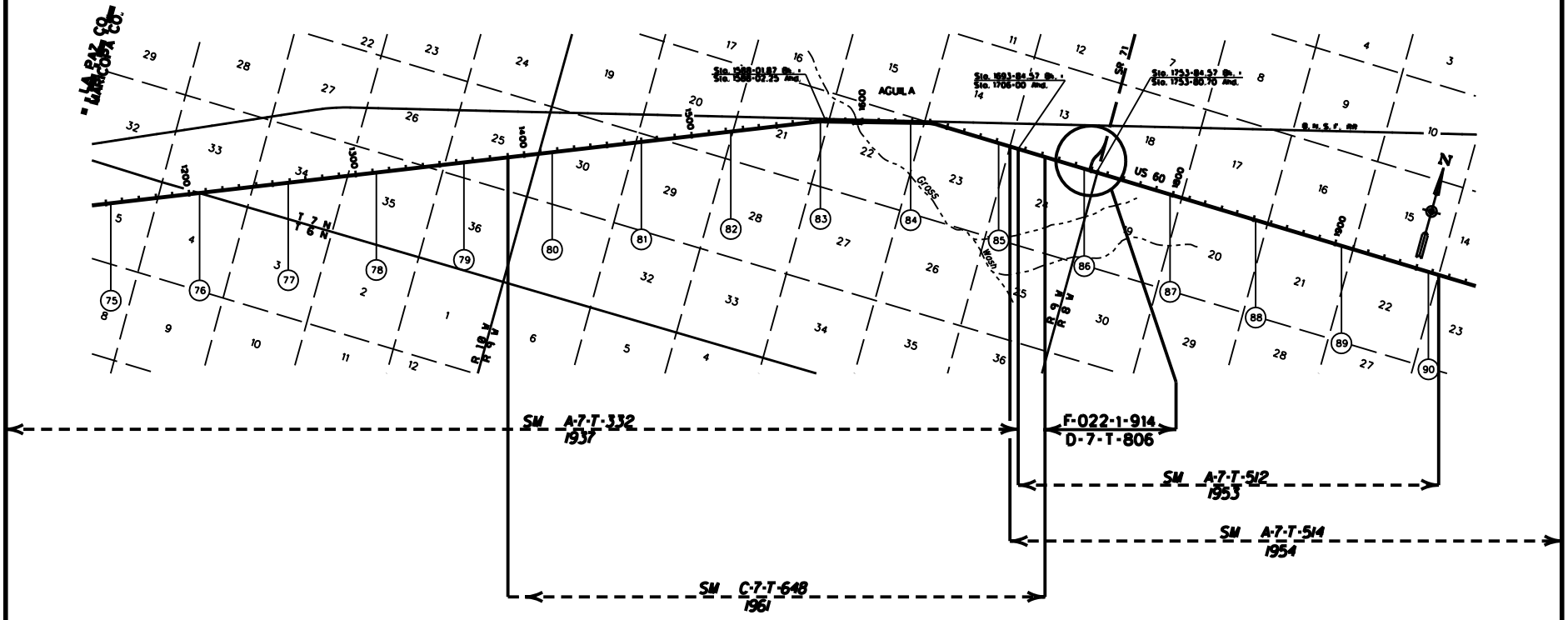

US 60

FEET 0 1000 2000 3000 4000 5000 6000 7000 8000 9000 10000

MILES 0 ¼ ½ ¾ 1

LEGEND

HIGHWAY
MILEPOST
STATIONING TICKS
STRIP MAP
SHEET MAP

ARIZONA DEPARTMENT OF TRANSPORTATION
INTERMODAL TRANSPORTATION DIVISION
RIGHT OF WAY SECTION

MILEPOST MAP

ROUTE US 60 | MILEPOST 75.00 - 90.00

HIGHWAY NAME QUARTZSITE - WICKENBURG HWY

4

COPIES OF RIGHT OF WAY MAP SHEETS AND STRIP MAPS ARE AVAILABLE TO THE PUBLIC FROM: RIGHT OF WAY PLANS SECTION, MAIL DROP 612E, 205 SOUTH 17TH AVENUE, PHOENIX AZ 85007, TELEPHONE (602)712-7270.

REVISED 01-13-2005

ROUTE	MILEPOST
U.S. 60	90.00 - 105.00

MARICOPA COUNTY

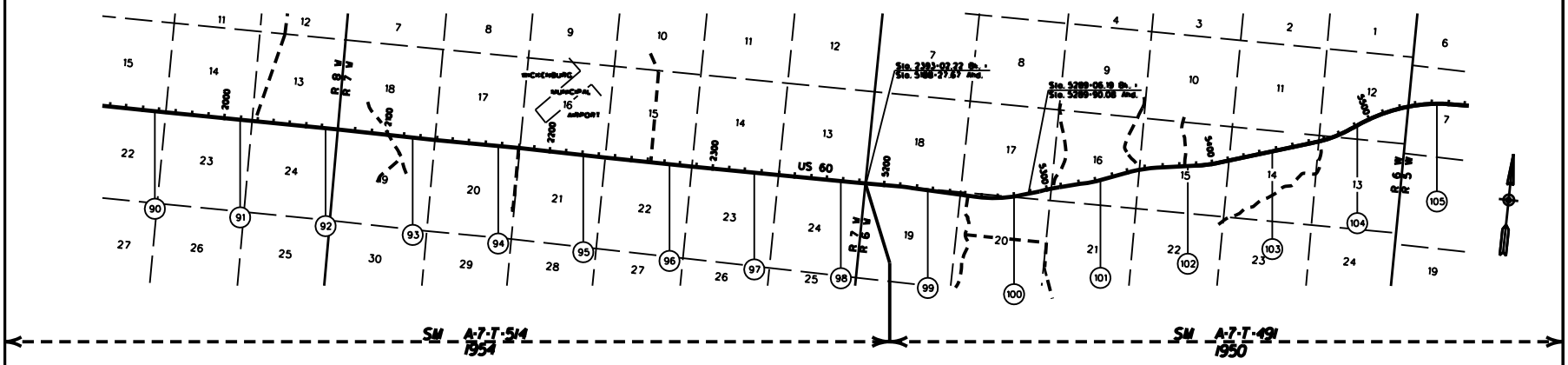

US 60

FEET 0 1000 2000 3000 4000 5000 6000 7000 8000 9000 10000

MILES 0 1 2 3 4 5

LEGEND

HIGHWAY
MILEPOST
STATIONING TICKS
STRIP MAP
SHEET MAP

ARIZONA DEPARTMENT OF TRANSPORTATION
INTERMODAL TRANSPORTATION DIVISION
RIGHT OF WAY SECTION

MILEPOST MAP

5

ROUTE	MILEPOST
U.S. 60	90.00 - 105.00

HIGHWAY NAME
QUARTZSITE - WICKENBURG HWY

COPIES OF RIGHT OF WAY MAP SHEETS AND STRIP MAPS ARE AVAILABLE TO THE PUBLIC FROM: RIGHT OF WAY PLANS SECTION, MAIL DROP 612E, 205 SOUTH 17TH AVENUE, PHOENIX AZ 85007, TELEPHONE (602)712-7270.

REVISED 01-13-2005

MARICOPA COUNTY

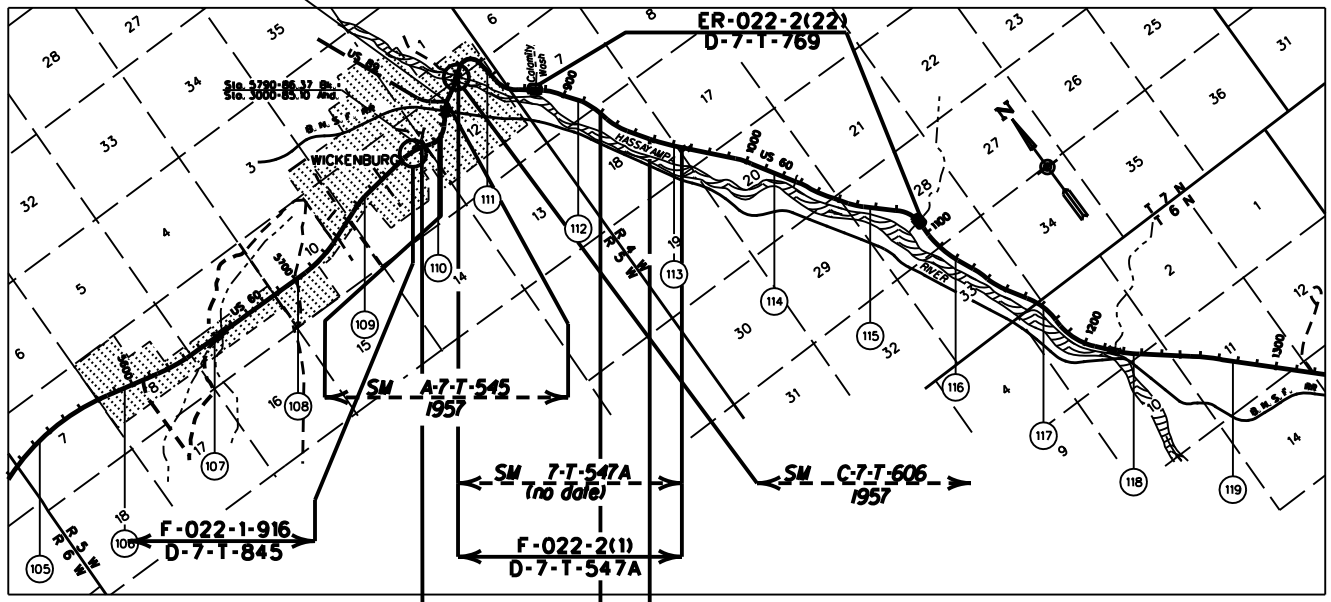

SM A-7-T-491
1950

F-022-2-508
D-7-T-662

SM D-7-T-662A
1962

US 60

0 1000 2000 3000 4000 5000 6000 7000 8000 9000 10000
FEET

0 ¼ ½ ¾ 1
MILES

LEGEND

HIGHWAY
MILEPOST
STATIONING TICKS
STRIP MAP
SHEET MAP

ARIZONA DEPARTMENT OF TRANSPORTATION
INTERMODAL TRANSPORTATION DIVISION
RIGHT OF WAY SECTION

MILEPOST MAP

6

ROUTE U.S. 60 | MILEPOST 106.00 - 119.00

HIGHWAY NAME
WICKENBURG - PHOENIX HWY

COPIES OF RIGHT OF WAY MAP SHEETS AND STRIP MAPS ARE AVAILABLE TO THE PUBLIC FROM: RIGHT OF WAY PLANS SECTION, MAIL DROP 612E, 205 SOUTH 17TH AVENUE, PHOENIX AZ 85007, TELEPHONE (602)712-7270.

REVISED 01-14-2005

ROUTE	MILEPOST
US 60	120.00 - 136.00

MARICOPA COUNTY

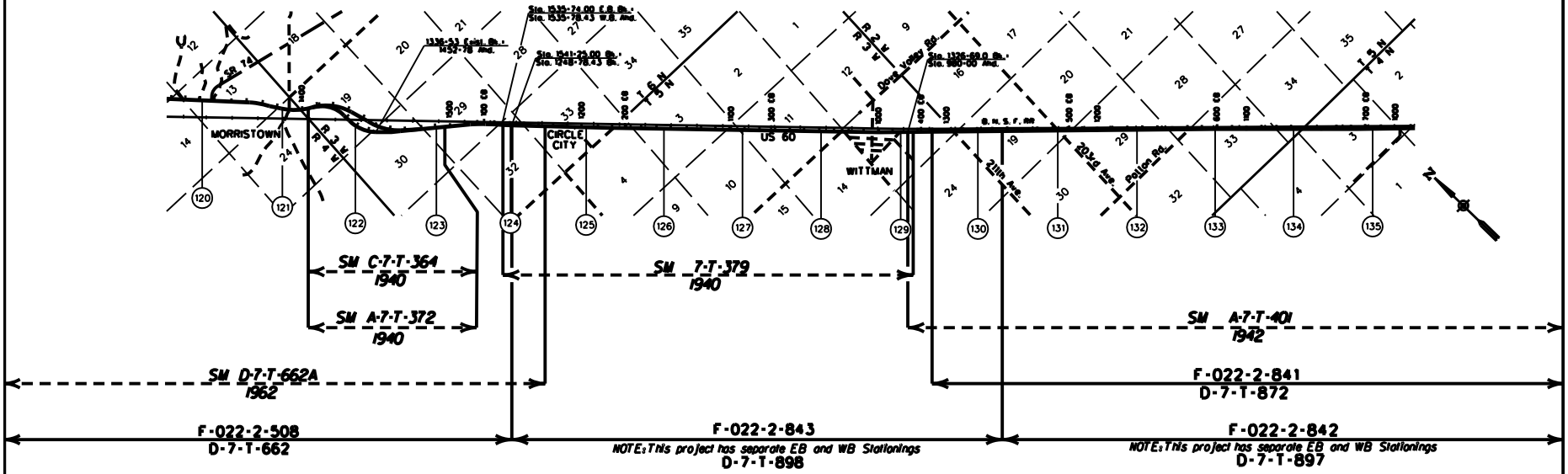

US 60

FEET

MILES

LEGEND

HIGHWAY
MILEPOST
STATIONING TICKS
STRIP MAP
SHEET MAP

ARIZONA DEPARTMENT OF TRANSPORTATION
INTERMODAL TRANSPORTATION DIVISION
RIGHT OF WAY SECTION

MILEPOST MAP

7

ROUTE	MILEPOST
US 60	120.00 - 136.00

HIGHWAY NAME: WICKENBURG - PHOENIX HWY

COPIES OF RIGHT OF WAY MAP SHEETS AND STRIP MAPS ARE AVAILABLE TO THE PUBLIC FROM: RIGHT OF WAY PLANS SECTION, MAIL DROP 612E, 205 SOUTH 17TH AVENUE, PHOENIX AZ 85007, TELEPHONE (602)712-7270.

REVISED 01-19-2005

ROUTE	MILEPOST
US 60	135.00 - 150.00

MARICOPA COUNTY

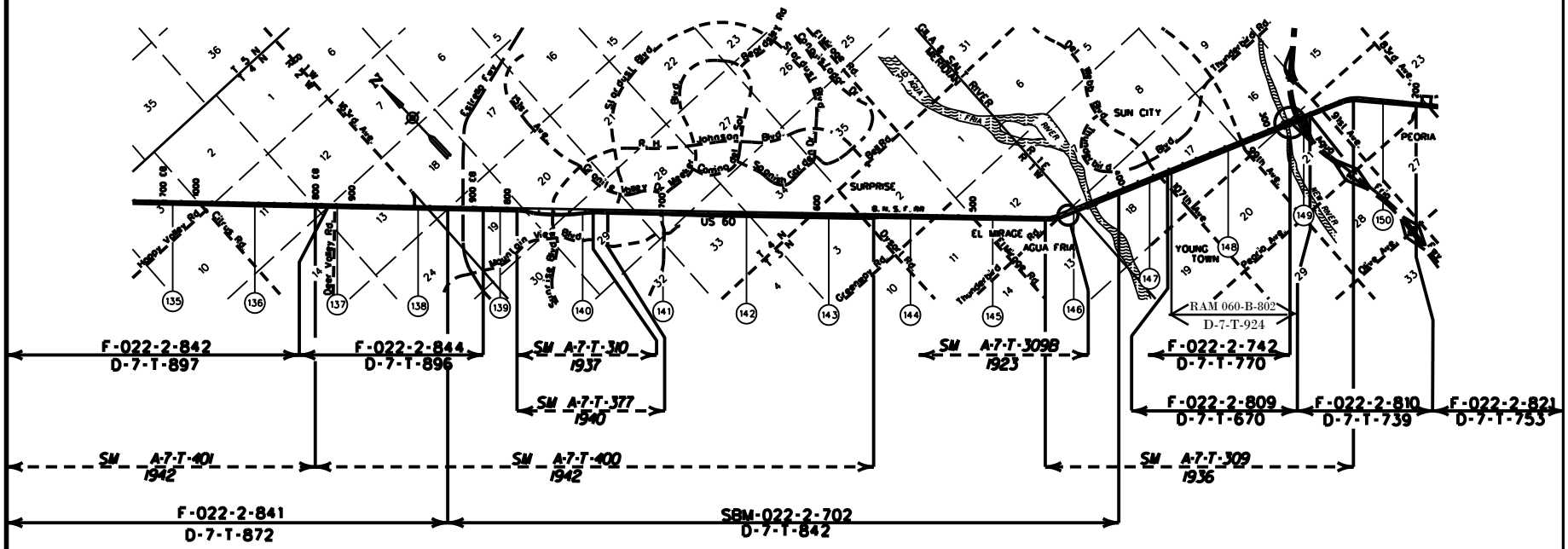

US 60

FEET

MILES

LEGEND

HIGHWAY
MILEPOST
STATIONING TICKS
STRIP MAP
SHEET MAP

ARIZONA DEPARTMENT OF TRANSPORTATION
INTERMODAL TRANSPORTATION DIVISION
RIGHT OF WAY SECTION

MILEPOST MAP

8

ROUTE US 60 MILEPOST 135.00 - 150.00

HIGHWAY NAME WICKENBURG - PHOENIX HWY

COPIES OF RIGHT OF WAY MAP SHEETS AND STRIP MAPS ARE AVAILABLE TO THE PUBLIC FROM: RIGHT OF WAY PLANS SECTION, MAIL DROP 612E, 205 SOUTH 17TH AVENUE, PHOENIX AZ 85007, TELEPHONE (602)712-7270.

REVISED 8-15-2005

MARICOPA COUNTY

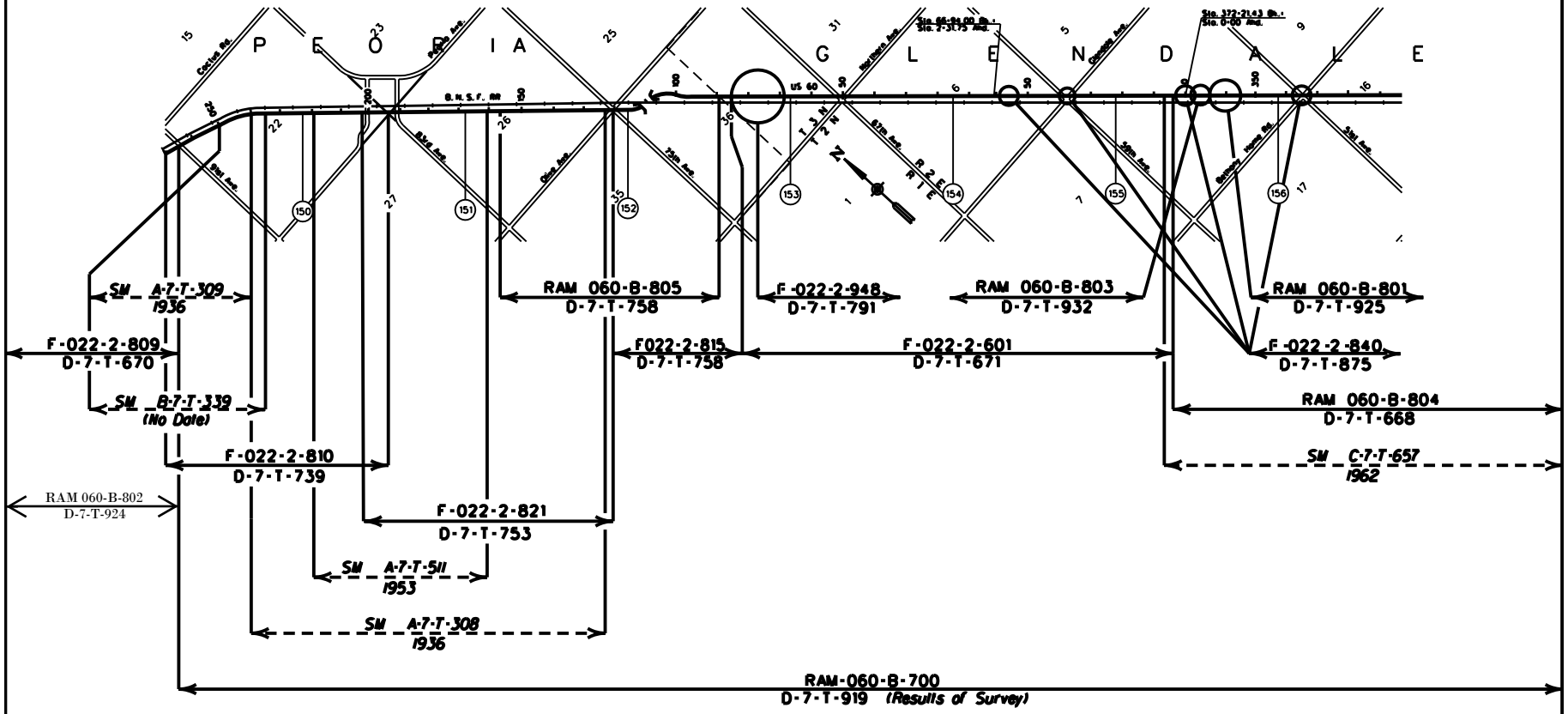

0 1000 2000 3000 4000 5000 6000 7000 8000 9000 10000
FEET

0 ¼ ½ ¾ 1
MILES

US 60

REVISED 8-22-2005

LEGEND
HIGHWAY
MILEPOST
STATIONING TICKS
STRIP MAP
SHEET MAP

ARIZONA DEPARTMENT OF TRANSPORTATION
INTERMODAL TRANSPORTATION DIVISION
RIGHT OF WAY SECTION

MILEPOST MAP

9

ROUTE U.S. 60 MILEPOST 150.00 - 156.00

HIGHWAY NAME WICKENBURG - PHOENIX HWY

COPIES OF RIGHT OF WAY MAP SHEETS AND STRIP MAPS ARE AVAILABLE TO THE PUBLIC FROM: RIGHT OF WAY PLANS SECTION, MAIL DROP 612E, 205 SOUTH 17TH AVENUE, PHOENIX AZ 85007, TELEPHONE (602)712-7270.

ROUTE	MILEPOST
U.S. 60	156.00 - 160.41

MARICOPA COUNTY

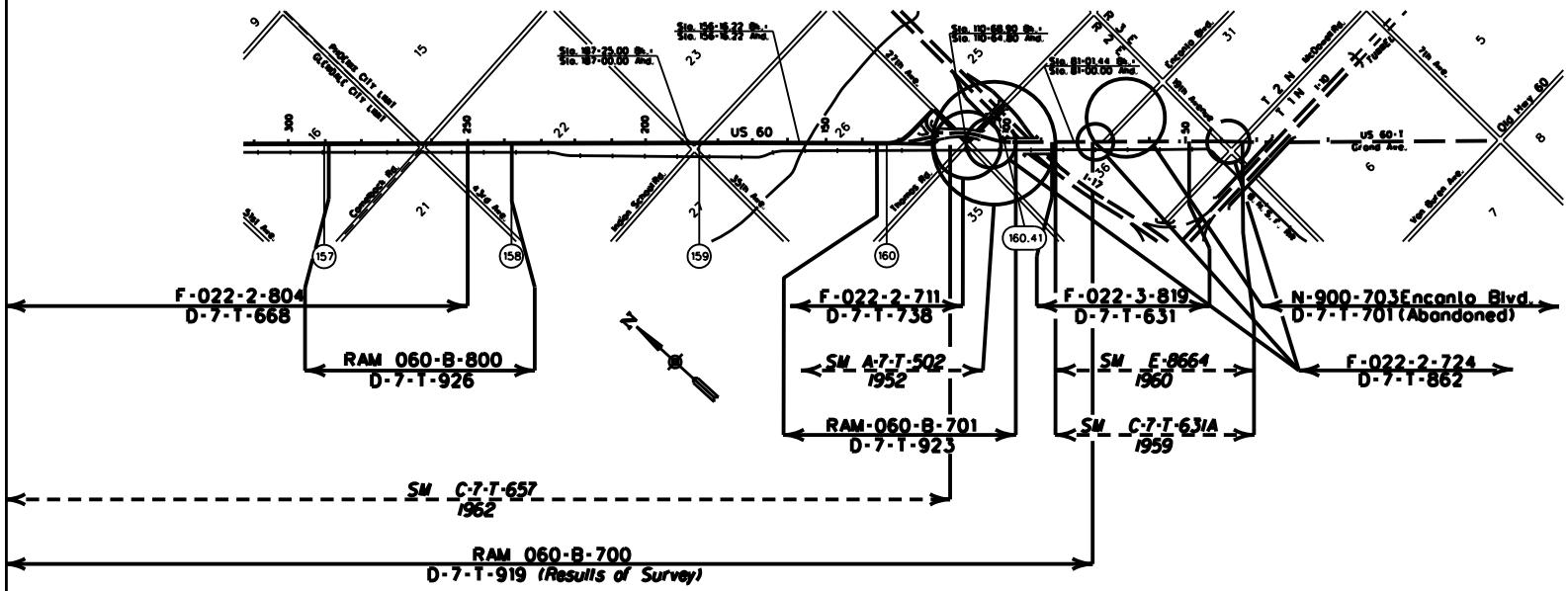

US 60

FEET: 0, 1000, 2000, 3000, 4000, 5000, 6000, 7000, 8000, 9000, 10000

MILES: 0, ¼, ½, ¾, 1

LEGEND

- HIGHWAY
- MILEPOST
- STATIONING TICKS
- STRIP MAP
- SHEET MAP

ARIZONA DEPARTMENT OF TRANSPORTATION
INTERMODAL TRANSPORTATION DIVISION
RIGHT OF WAY SECTION

MILEPOST MAP

10

ROUTE	MILEPOST
U.S. 60	156.00 - 160.41

HIGHWAY NAME: WICKENBURG - PHOENIX HWY

COPIES OF RIGHT OF WAY MAP SHEETS AND STRIP MAPS ARE AVAILABLE TO THE PUBLIC FROM: RIGHT OF WAY PLANS SECTION, MAIL DROP 612E, 205 SOUTH 17TH AVENUE, PHOENIX AZ 85007, TELEPHONE (602)712-7270.

REVISED 08-22-2005

ROUTE	MILEPOST
U.S. 60-T	162.00 - 163.00

MARICOPA COUNTY

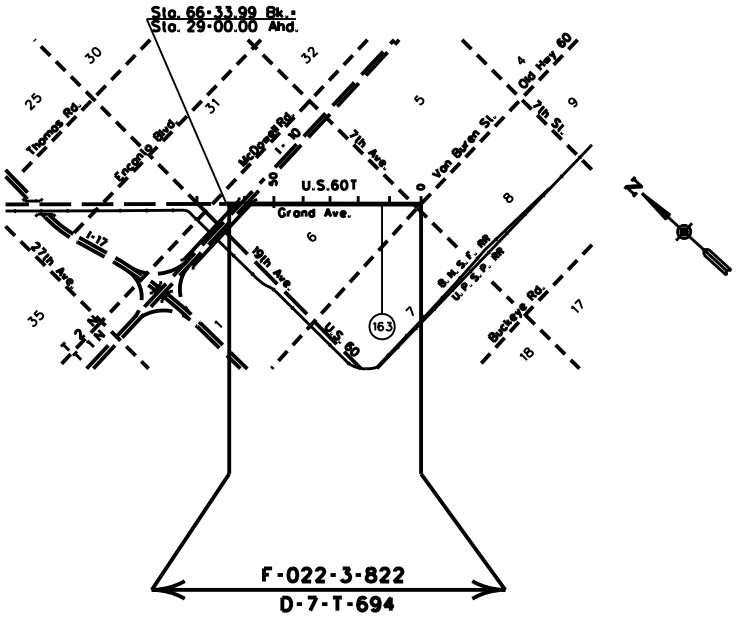

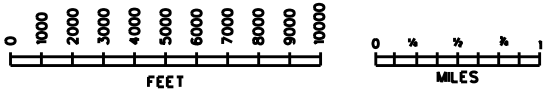

LEGEND

HIGHWAY
MILEPOST
STATIONING TICKS
STRIP MAP
SHEET MAP

ARIZONA DEPARTMENT OF TRANSPORTATION
INTERMODAL TRANSPORTATION DIVISION
RIGHT OF WAY SECTION

MILEPOST MAP

ROUTE	MILEPOST
U.S. 60-T	162.00 - 163.00

HIGHWAY NAME: PHOENIX - GLOBE HWY

11

COPIES OF RIGHT OF WAY MAP SHEETS AND STRIP MAPS ARE AVAILABLE TO THE PUBLIC FROM: RIGHT OF WAY PLANS SECTION, MAIL DROP 612E, 205 SOUTH 17TH AVENUE, PHOENIX AZ 85007, TELEPHONE (602)712-7270.

ROUTE	MILEPOST
US 60	172.00 - 185.00

MARICOPA COUNTY

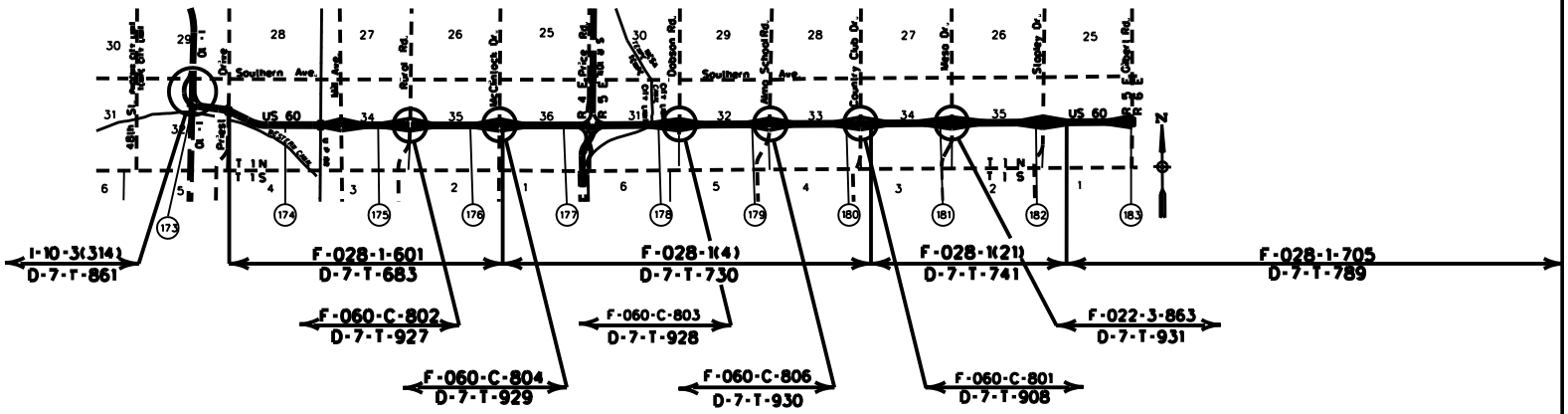

US 60

FEET

MILES

LEGEND

HIGHWAY

MILEPOST

STATIONING TICKS

STRIP MAP

SHEET MAP

ARIZONA DEPARTMENT OF TRANSPORTATION
INTERMODAL TRANSPORTATION DIVISION
RIGHT OF WAY SECTION

MILEPOST MAP

ROUTE	MILEPOST
US 60	173.00 - 185.00

HIGHWAY NAME

SUPERSTITION FREEWAY

12

COPIES OF RIGHT OF WAY MAP SHEETS AND STRIP MAPS ARE AVAILABLE TO THE PUBLIC FROM: RIGHT OF WAY PLANS SECTION, MAIL DROP 612E, 205 SOUTH 17TH AVENUE, PHOENIX AZ 85007, TELEPHONE (602)712-7270.

REVISED 4-22-2005

ROUTE US 60 | MILEPOST 183.00 - 199.00

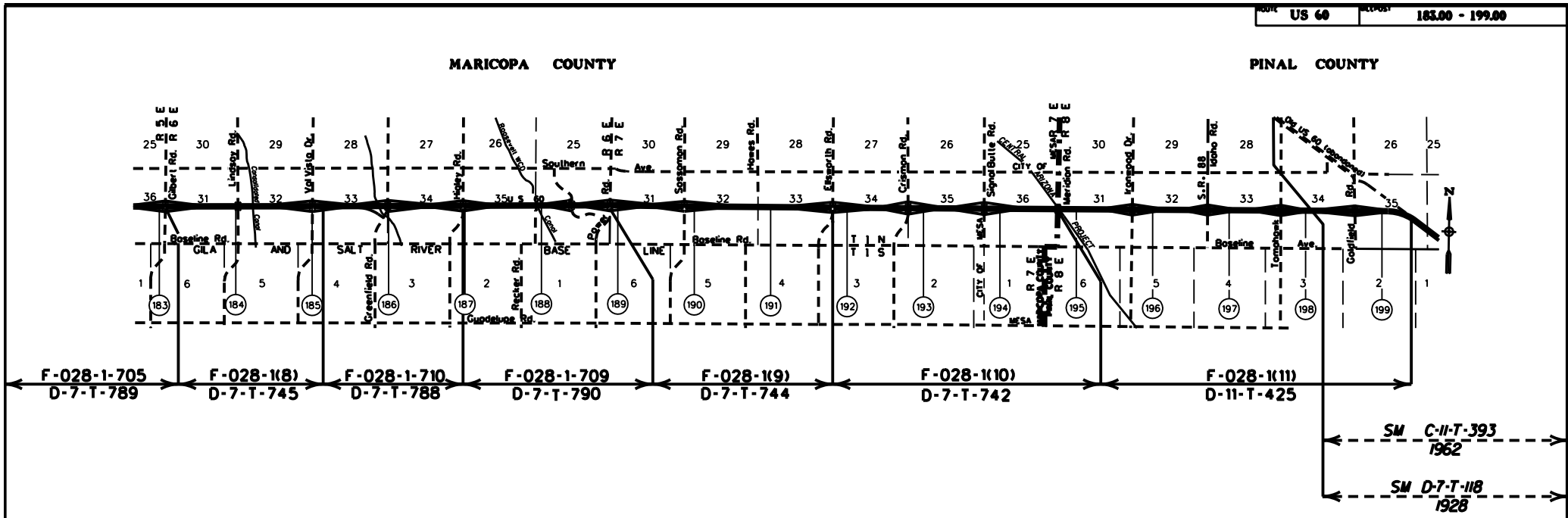

US 60

FEET

MILES

LEGEND

HIGHWAY
MILEPOST
STATIONING TICKS
STRIP MAP
SHEET MAP

ARIZONA DEPARTMENT OF TRANSPORTATION
INTERMODAL TRANSPORTATION DIVISION
RIGHT OF WAY SECTION

MILEPOST MAP

13

ROUTE US 60 | MILEPOST 183.00 - 199.00

HIGHWAY NAME SUPERSTITION FREEWAY

COPIES OF RIGHT OF WAY MAP SHEETS AND STRIP MAPS ARE AVAILABLE TO THE PUBLIC FROM: RIGHT OF WAY PLANS SECTION, MAIL DROP 612E, 205 SOUTH 17TH AVENUE, PHOENIX AZ 85007, TELEPHONE (602)712-7270.

REVISED 4-22-2005

ROUTE	MILEPOST
US 60	200.00 - 210.00

PINAL COUNTY

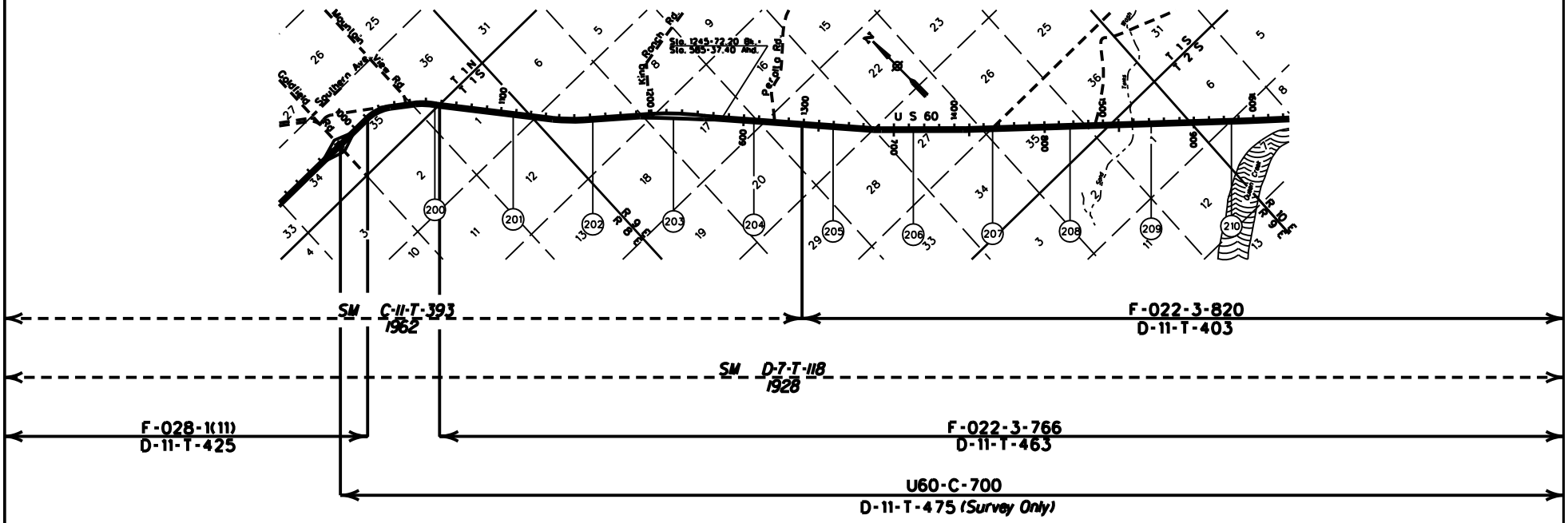

US 60

FEET 0 1000 2000 3000 4000 5000 6000 7000 8000 9000 10000

MILES 0 ¼ ½ ¾ 1

LEGEND

HIGHWAY
MILEPOST
STATIONING TICKS
STRIP MAP
SHEET MAP

ARIZONA DEPARTMENT OF TRANSPORTATION
INTERMODAL TRANSPORTATION DIVISION
RIGHT OF WAY SECTION

MILEPOST MAP

14

ROUTE	MILEPOST
US 60	200.00 - 210.00

HIGHWAY NAME: PHOENIX - GLOBE HWY

COPIES OF RIGHT OF WAY MAP SHEETS AND STRIP MAPS ARE AVAILABLE TO THE PUBLIC FROM: RIGHT OF WAY PLANS SECTION, MAIL DROP 612E, 205 SOUTH 17TH AVENUE, PHOENIX AZ 85007, TELEPHONE (602)712-7270.

REVISED 9-15-2005

PINAL COUNTY

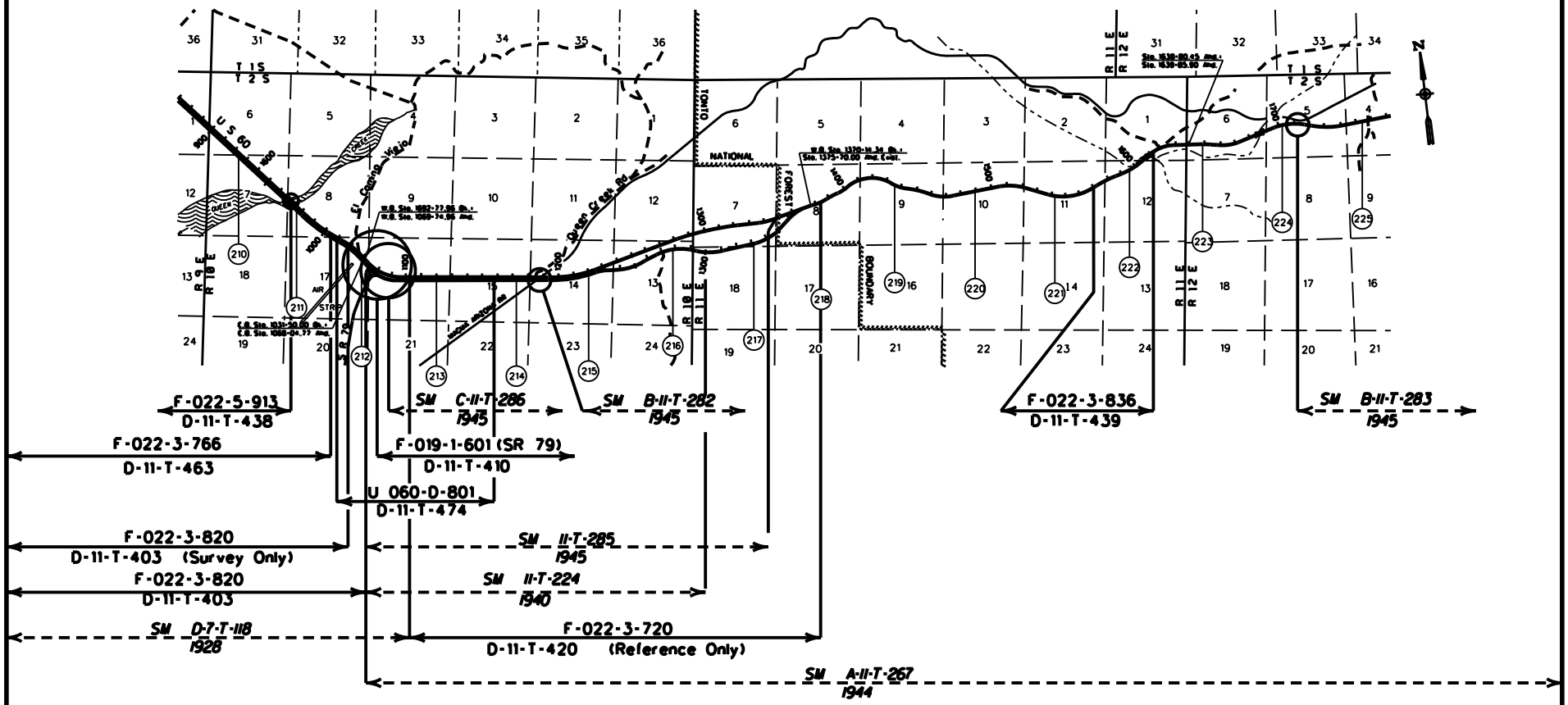

US 60

LEGEND

HIGHWAY
MILEPOST
STATIONING TICKS
STRIP MAP
SHEET MAP

ARIZONA DEPARTMENT OF TRANSPORTATION
INTERMODAL TRANSPORTATION DIVISION
RIGHT OF WAY SECTION

MILEPOST MAP

15

ROUTE US 60 | MILEPOST 210.00 - 225.00

HIGHWAY NAME PHOENIX - GLOBE HWY

COPIES OF RIGHT OF WAY MAP SHEETS AND STRIP MAPS ARE AVAILABLE TO THE PUBLIC FROM: RIGHT OF WAY PLANS SECTION, MAIL DROP 612E, 205 SOUTH 17TH AVENUE, PHOENIX AZ 85007, TELEPHONE (602)712-7270.

REVISED 12-19-2005

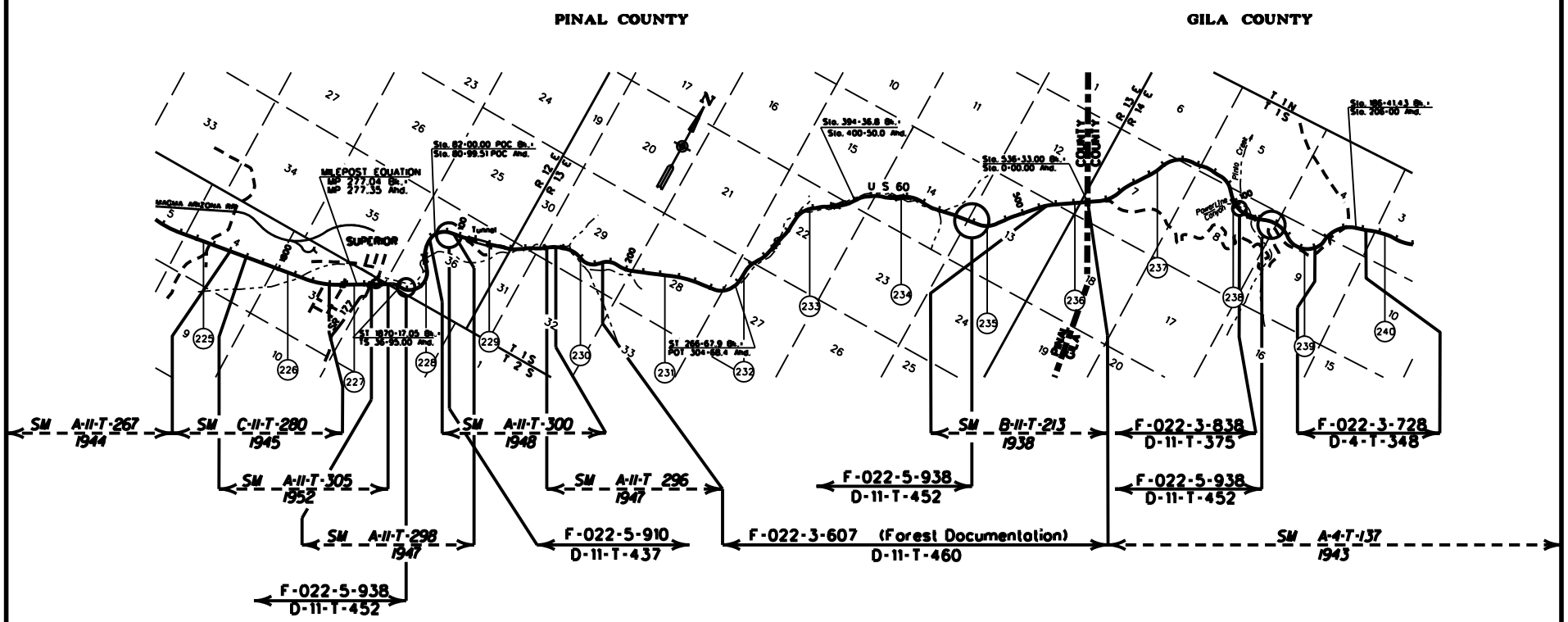

US 60

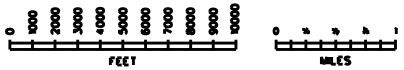

LEGEND

HIGHWAY
MILEPOST
STATIONING TICKS
STRIP MAP
SHEET MAP

ARIZONA DEPARTMENT OF TRANSPORTATION
INTERMODAL TRANSPORTATION DIVISION
RIGHT OF WAY SECTION

MILEPOST MAP

ROUTE: US 60 | MILEPOST: 225.00 - 240.00

HIGHWAY NAME: PHOENIX - GLOBE HWY

16

COPIES OF RIGHT OF WAY MAP SHEETS AND STRIP MAPS ARE AVAILABLE TO THE PUBLIC FROM: RIGHT OF WAY PLANS SECTION, MAIL DROP 612E, 205 SOUTH 17TH AVENUE, PHOENIX AZ 85007, TELEPHONE (602)712-7270.

REVISED 12-19-2005

ROUTE	MILEPOST
US 60	240.00 - 248.00

GILA COUNTY

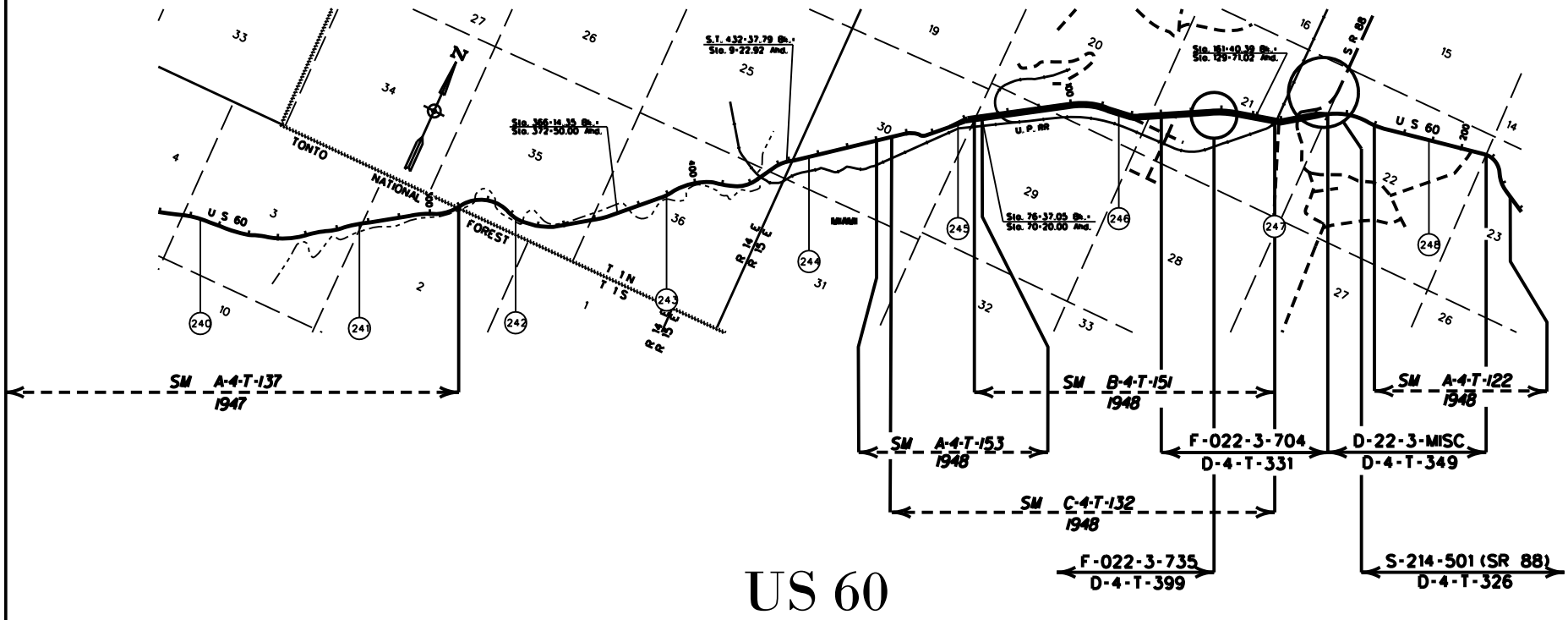

US 60

0 1000 2000 3000 4000 5000 6000 7000 8000 9000 10000
FEET

0 ¼ ½ ¾ 1
MILES

LEGEND

HIGHWAY
MILEPOST
STATIONING TICKS
STRIP MAP
SHEET MAP

ARIZONA DEPARTMENT OF TRANSPORTATION
INTERMODAL TRANSPORTATION DIVISION
RIGHT OF WAY SECTION

MILEPOST MAP

ROUTE	MILEPOST
US 60	240.00 - 248.00

HIGHWAY NAME: PHOENIX - GLOBE HWY

17

COPIES OF RIGHT OF WAY MAP SHEETS AND STRIP MAPS ARE AVAILABLE TO THE PUBLIC FROM: RIGHT OF WAY PLANS SECTION, MAIL DROP 612E, 205 SOUTH 17TH AVENUE, PHOENIX AZ 85007, TELEPHONE (602)712-7270.

REVISED 9-23-2005

GILA COUNTY

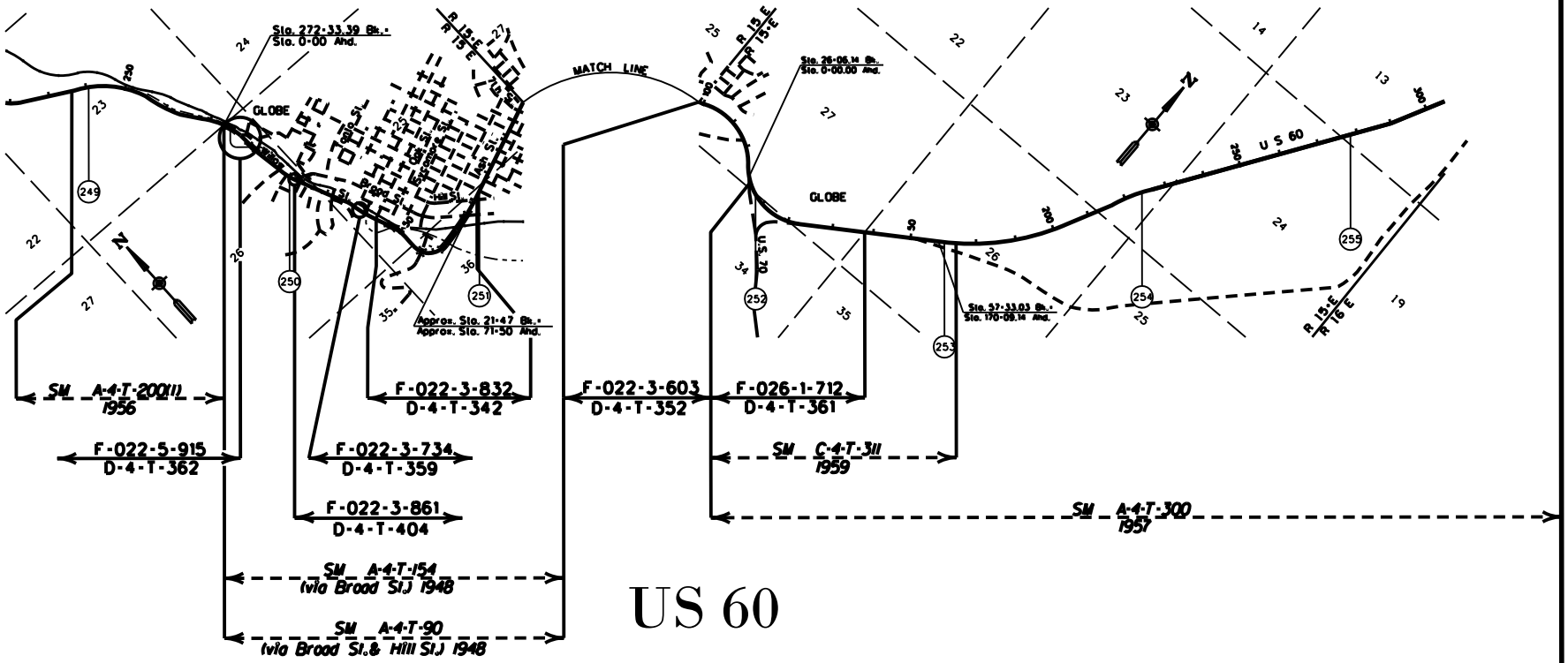

0 1000 2000 3000 4000 5000 6000 7000 8000 9000 10000

FEET

0 ¼ ½ ¾ 1

MILES

LEGEND

HIGHWAY
MILEPOST
STATIONING TICKS
STRIP MAP
SHEET MAP

ARIZONA DEPARTMENT OF TRANSPORTATION
INTERMODAL TRANSPORTATION DIVISION
RIGHT OF WAY SECTION

MILEPOST MAP

ROUTE US 60 | MILEPOST 249.00 - 255.00

HIGHWAY NAME PHOENIX - GLOBE HWY

18

COPIES OF RIGHT OF WAY MAP SHEETS AND STRIP MAPS ARE AVAILABLE TO THE PUBLIC FROM: RIGHT OF WAY PLANS SECTION, MAIL DROP 612E, 205 SOUTH 17TH AVENUE, PHOENIX AZ 85007, TELEPHONE (602)712-7270.

REVISED 12-19-2005

GILA COUNTY

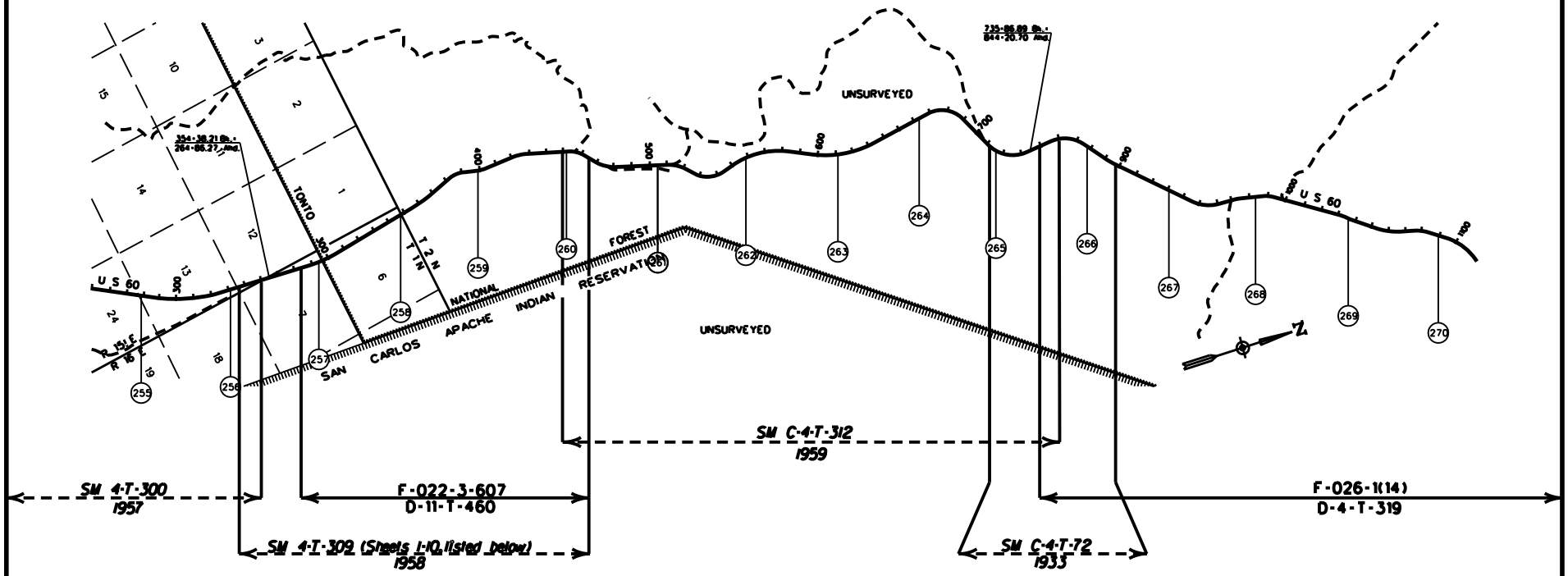

SM 4-T-309 Sheets 1-10 listing	
1	Title Page
2	Ownership & Acquisition
3	Sta. 335+00 to equation
4	Equation to Sta. 295+00
5	Sta. 295+00 to 325+00
6	Sta. 325+00 to 355+00
7	Sta. 355+00 to 385+00
8	Sta. 385+00 to 415+00
9	Sta. 415+00 to 445+00
10	Sta. 445+00 to 469+00

US 60

FEET 0 1000 2000 3000 4000 5000 6000 7000 8000 9000 10000

MILES 0 ¼ ½ ¾ 1

LEGEND

HIGHWAY
MILEPOST
STATIONING TICKS
STRIP MAP
SHEET MAP

ARIZONA DEPARTMENT OF TRANSPORTATION
INTERMODAL TRANSPORTATION DIVISION
RIGHT OF WAY SECTION

MILEPOST MAP

19

ROUTE US 60 MILEPOST 256.00 - 270.00

HIGHWAY NAME GLOBE - SHOW LOW HWY

COPIES OF RIGHT OF WAY MAP SHEETS AND STRIP MAPS ARE AVAILABLE TO THE PUBLIC FROM: RIGHT OF WAY PLANS SECTION, MAIL DROP 612E, 205 SOUTH 17TH AVENUE, PHOENIX AZ 85007, TELEPHONE (602)712-7270.

REVISED 12-20-2005

ROUTE	MILEPOST
US 60	270.00 - 285.00

GILA COUNTY

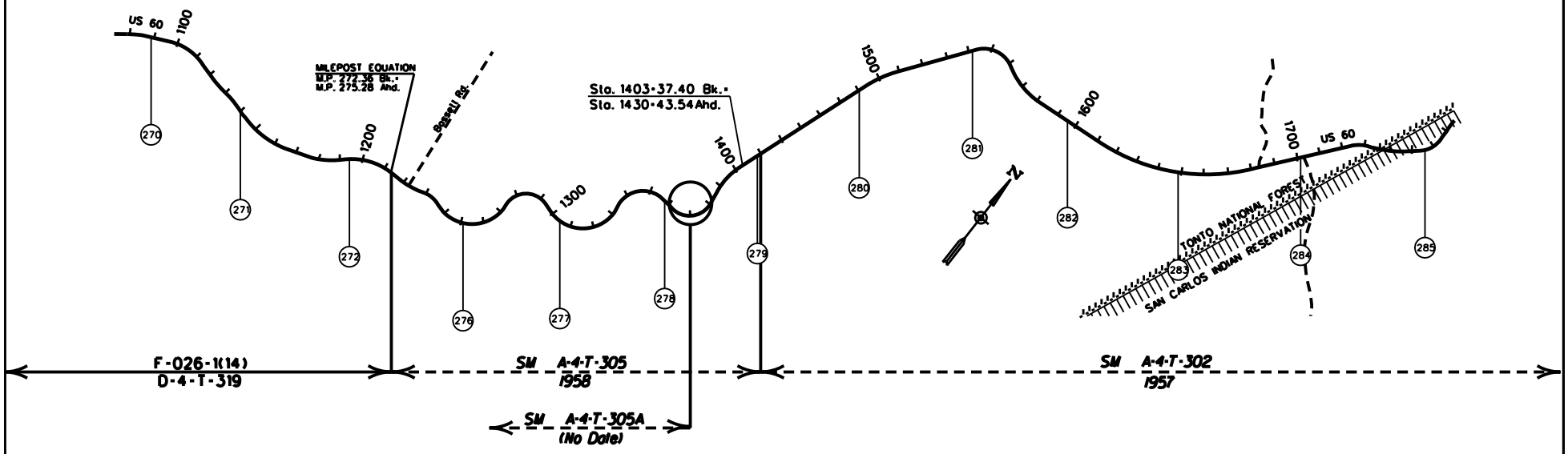

US 60

0 1000 2000 3000 4000 5000 6000 7000 8000 9000 10000
FEET

0 ¼ ½ ¾ 1
MILES

LEGEND

HIGHWAY
MILEPOST
STATIONING TICKS
STRIP MAP
SHEET MAP

ARIZONA DEPARTMENT OF TRANSPORTATION
INTERMODAL TRANSPORTATION DIVISION
RIGHT OF WAY SECTION

MILEPOST MAP

20

ROUTE	MILEPOST
US 60	270.00 - 285.00

HIGHWAY NAME
GLOBE - SHOW LOW HWY

COPIES OF RIGHT OF WAY MAP SHEETS AND STRIP MAPS ARE AVAILABLE TO THE PUBLIC FROM: RIGHT OF WAY PLANS SECTION, MAIL DROP 612E, 205 SOUTH 17TH AVENUE, PHOENIX AZ 85007, TELEPHONE (602)712-7270.

REVISED 12-20-2005

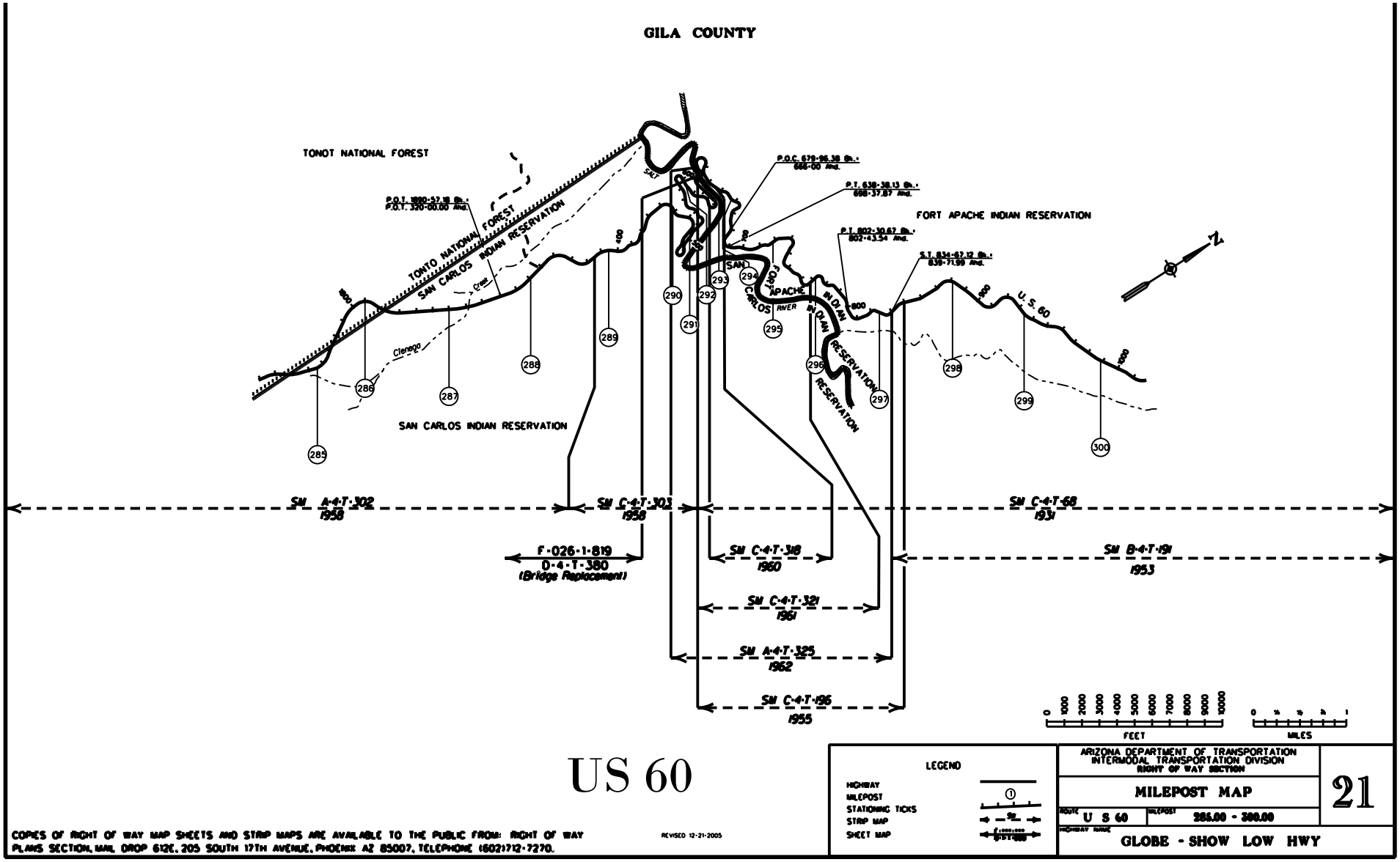
GILA COUNTY
TONOT NATIONAL FOREST
TONTO NATIONAL FOREST
SAN CARLOS INDIAN RESERVATION
P.O.T. 1890+57.18 Bk.=
P.O.T. 320+00.00 Ahd.
P.O.C. 679+96.38 Bk.=
666+00 Ahd.
P.T. 638+38.13 Bk.=
698+37.87 Ahd.
P.T. 802+30.67 Bk.=
802+43.54 Ahd.
S.T. 834+67.12 Bk.=
839+71.99 Ahd.
FORT APACHE INDIAN RESERVATION
SAN CARLOS INDIAN RESERVATION
FORT APACHE INDIAN RESERVATION
SAN CARLOS RIVER
SALT
Creek
Cienega
U.S. 60
285
286
287
288
289
290
291
292
293
294
295
296
297
298
299
300
SM A-4-T-302
1958
SM C-4-T-303
1958
SM C-4-T-68
1931
F-026-1-819
D-4-T-380
(Bridge Replacement)
SM C-4-T-318
1960
SM B-4-T-191
1953
SM C-4-T-321
1961
SM A-4-T-325
1962
SM C-4-T-196
1955
0 1000 2000 3000 4000 5000 6000 7000 8000 9000 10000
FEET
0 1/4 1/2 3/4 1
MILES
US 60
LEGEND
HIGHWAY
MILEPOST
STATIONING TICKS
STRIP MAP
SHEET MAP
ARIZONA DEPARTMENT OF TRANSPORTATION
INTERMODAL TRANSPORTATION DIVISION
RIGHT OF WAY SECTION
MILEPOST MAP
ROUTE U S 60
MILEPOST 285.00 - 300.00
HIGHWAY NAME GLOBE - SHOW LOW HWY
21
COPIES OF RIGHT OF WAY MAP SHEETS AND STRIP MAPS ARE AVAILABLE TO THE PUBLIC FROM: RIGHT OF WAY PLANS SECTION, MAIL DROP 612E, 205 SOUTH 17TH AVENUE, PHOENIX AZ 85007, TELEPHONE (602)712-7270.
REVISED 12-21-2005

ROUTE	MILEPOST
US 60	300.00 - 315.00

GILA COUNTY

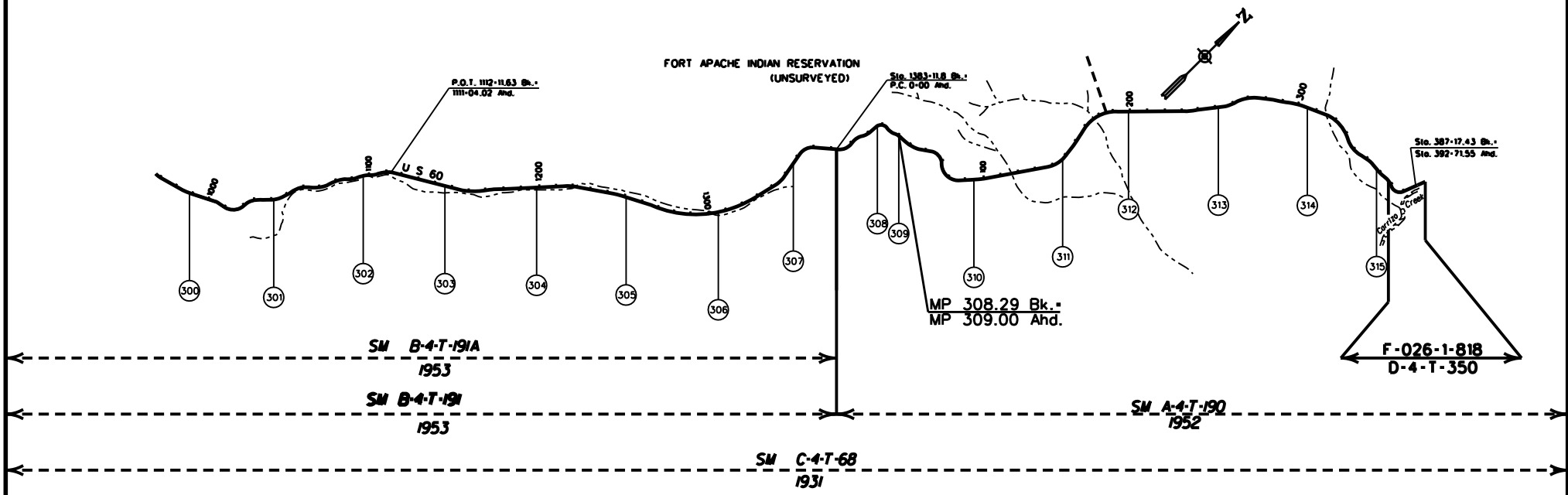

US 60

0 1000 2000 3000 4000 5000 6000 7000 8000 9000 10000
FEET

0 ¼ ½ ¾ 1
MILES

LEGEND

HIGHWAY
MILEPOST
STATIONING TICKS
STRIP MAP
SHEET MAP

ARIZONA DEPARTMENT OF TRANSPORTATION
INTERMODAL TRANSPORTATION DIVISION
RIGHT OF WAY SECTION

MILEPOST MAP

22

ROUTE	MILEPOST
US 60	300.00 - 315.00

HIGHWAY NAME
GLOBE - SHOW LOW HWY

COPIES OF RIGHT OF WAY MAP SHEETS AND STRIP MAPS ARE AVAILABLE TO THE PUBLIC FROM: RIGHT OF WAY PLANS SECTION, MAIL DROP 612E, 205 SOUTH 17TH AVENUE, PHOENIX AZ 85007, TELEPHONE (602)712-7270.

REVISED 12-30-2005

ROUTE	MILEPOST
US 60	315.00 - 330.00

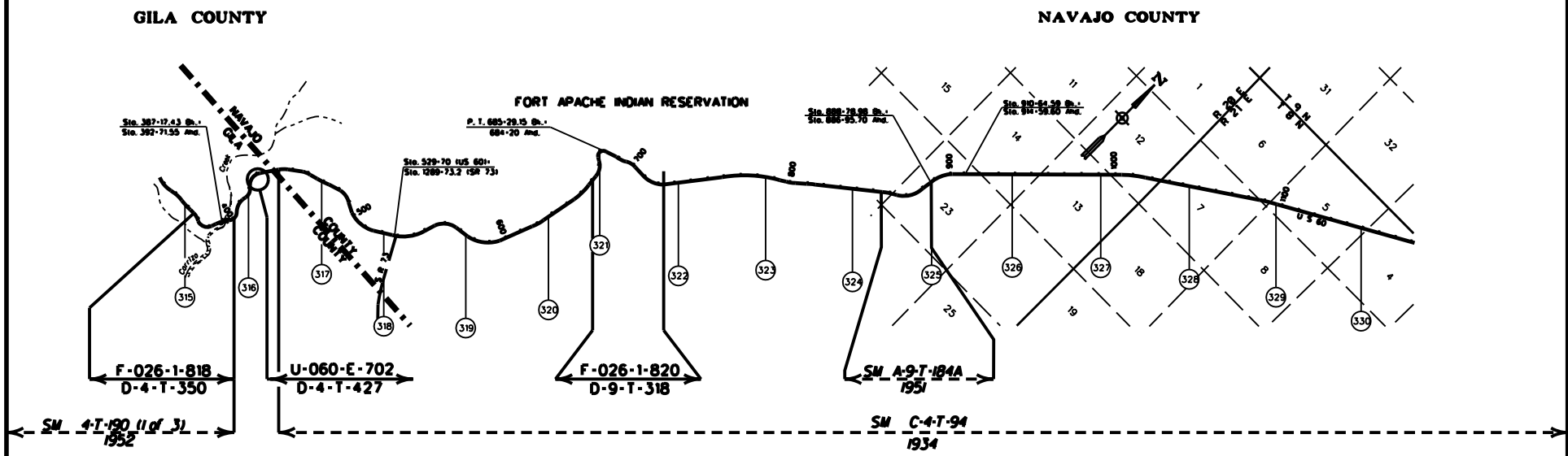

US 60

FEET 0 1000 2000 3000 4000 5000 6000 7000 8000 9000 10000

MILES 0 ¼ ½ ¾ 1

LEGEND

HIGHWAY
MILEPOST
STATIONING TICKS
STRIP MAP
SHEET MAP

ARIZONA DEPARTMENT OF TRANSPORTATION
INTERMODAL TRANSPORTATION DIVISION
RIGHT OF WAY SECTION

MILEPOST MAP

23

ROUTE	MILEPOST
U S 60	315.00 - 330.00

HIGHWAY NAME
GLOBE - SHOW LOW HWY

COPIES OF RIGHT OF WAY MAP SHEETS AND STRIP MAPS ARE AVAILABLE TO THE PUBLIC FROM: RIGHT OF WAY PLANS SECTION, MAIL DROP 612E, 205 SOUTH 17TH AVENUE, PHOENIX AZ 85007, TELEPHONE (602)712-7270.

REVISED 12-23-2005

ROUTE	MILEPOST
US 60	330.00 - 345.00

NAVAJO COUNTY

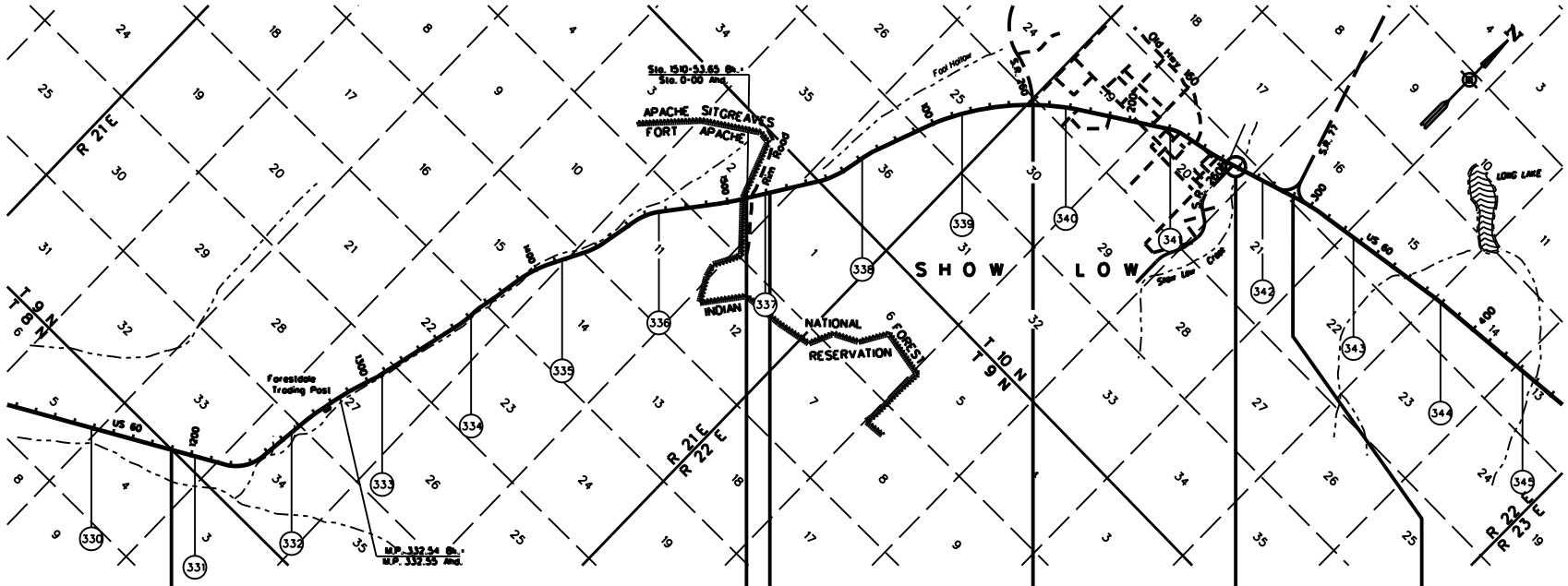

F-026-1-817
D-9-T-221

SM C-4-T-94
1934

SM A-9-T-155
1941

F-026-2-602
D-9-T-304

SM D-9-T-83
1934

F-026-1-710
D-9-T-282

FEET

MILES

US 60

LEGEND

HIGHWAY
MILEPOST
STATIONING TICKS
STRIP MAP
SHEET MAP

ARIZONA DEPARTMENT OF TRANSPORTATION
INTERMODAL TRANSPORTATION DIVISION
RIGHT OF WAY SECTION

MILEPOST MAP

ROUTE	MILEPOST
US 60	330.00 - 345.00

HIGHWAY NAME: GLOBE - SHOW LOW HWY

24

REVISED 8-12-2004

COPIES OF RIGHT OF WAY MAP SHEETS AND STRIP MAPS ARE AVAILABLE TO THE PUBLIC FROM: RIGHT OF WAY PLANS SECTION, MAIL DROP 612E, 205 SOUTH 17TH AVENUE, PHOENIX AZ 85007, TELEPHONE (602)712-7270.

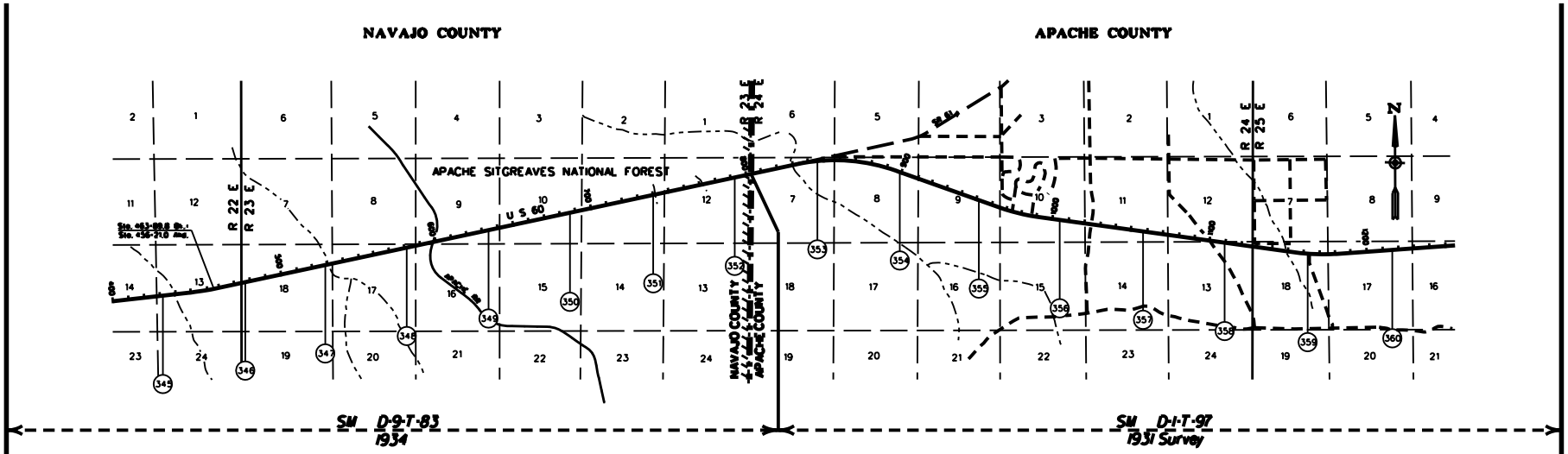

US 60

LEGEND

HIGHWAY
MILEPOST
STATIONING TICKS
STRIP MAP
SHEET MAP

ARIZONA DEPARTMENT OF TRANSPORTATION
INTERMODAL TRANSPORTATION DIVISION
RIGHT OF WAY SECTION

MILEPOST MAP

25

ROUTE US 60 | MILEPOST 346.00 - 360.00

HIGHWAY NAME SHOW LOW - SPRINGERVILLE - EAST

COPIES OF RIGHT OF WAY MAP SHEETS AND STRIP MAPS ARE AVAILABLE TO THE PUBLIC FROM: RIGHT OF WAY PLANS SECTION, MAIL DROP 612E, 205 SOUTH 17TH AVENUE, PHOENIX AZ 85007, TELEPHONE (602)712-7270.

REVISED 12-29-2005

ROUTE	MILEPOST
US 60	360.00 - 375.00

APACHE COUNTY

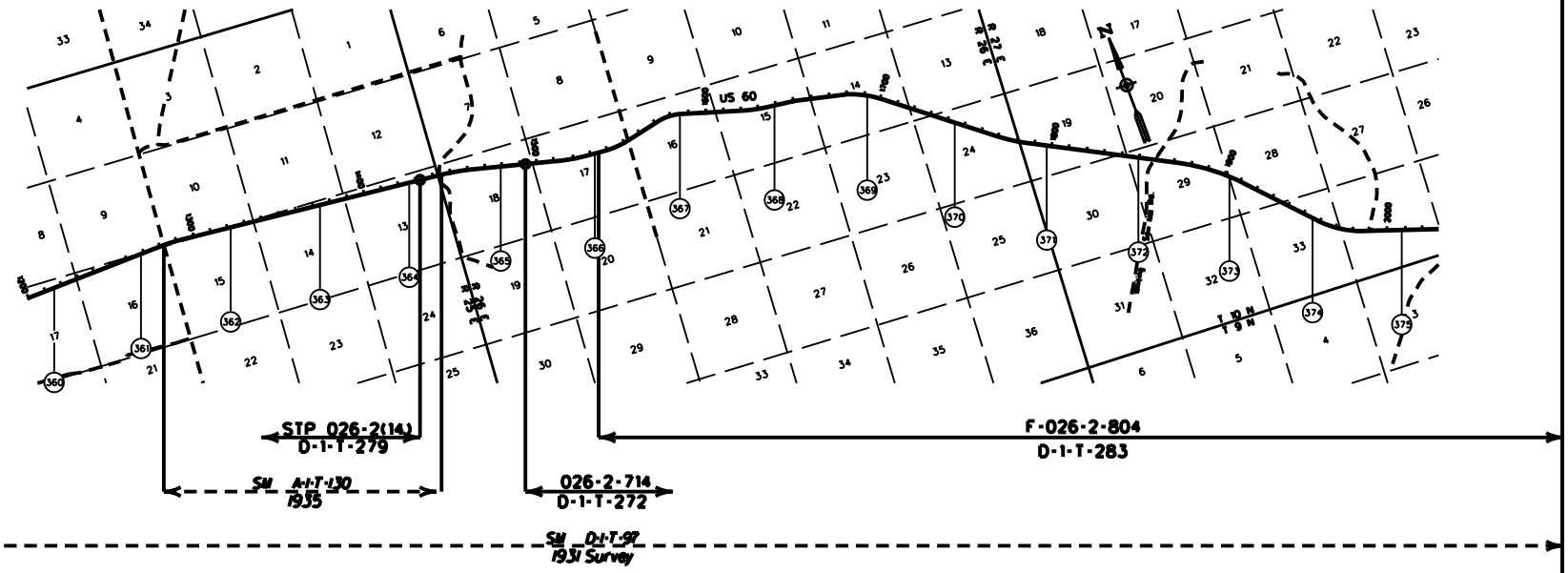

US 60

FEET 0 1000 2000 3000 4000 5000 6000 7000 8000 9000 10000

MILES 0 ¼ ½ ¾ 1

LEGEND

HIGHWAY
MILEPOST
STATIONING TICKS
STRIP MAP
SHEET MAP

ARIZONA DEPARTMENT OF TRANSPORTATION
INTERMODAL TRANSPORTATION DIVISION
RIGHT OF WAY SECTION

MILEPOST MAP

26

ROUTE	MILEPOST
US 60	360.00 - 375.00

HIGHWAY NAME: SHOW LOW - SPRINGERVILLE - EAST HWY

COPIES OF RIGHT OF WAY MAP SHEETS AND STRIP MAPS ARE AVAILABLE TO THE PUBLIC FROM: RIGHT OF WAY PLANS SECTION, MAIL DROP 612E, 205 SOUTH 17TH AVENUE, PHOENIX AZ 85007, TELEPHONE (602)712-7270.

REVISED 12-29-2005

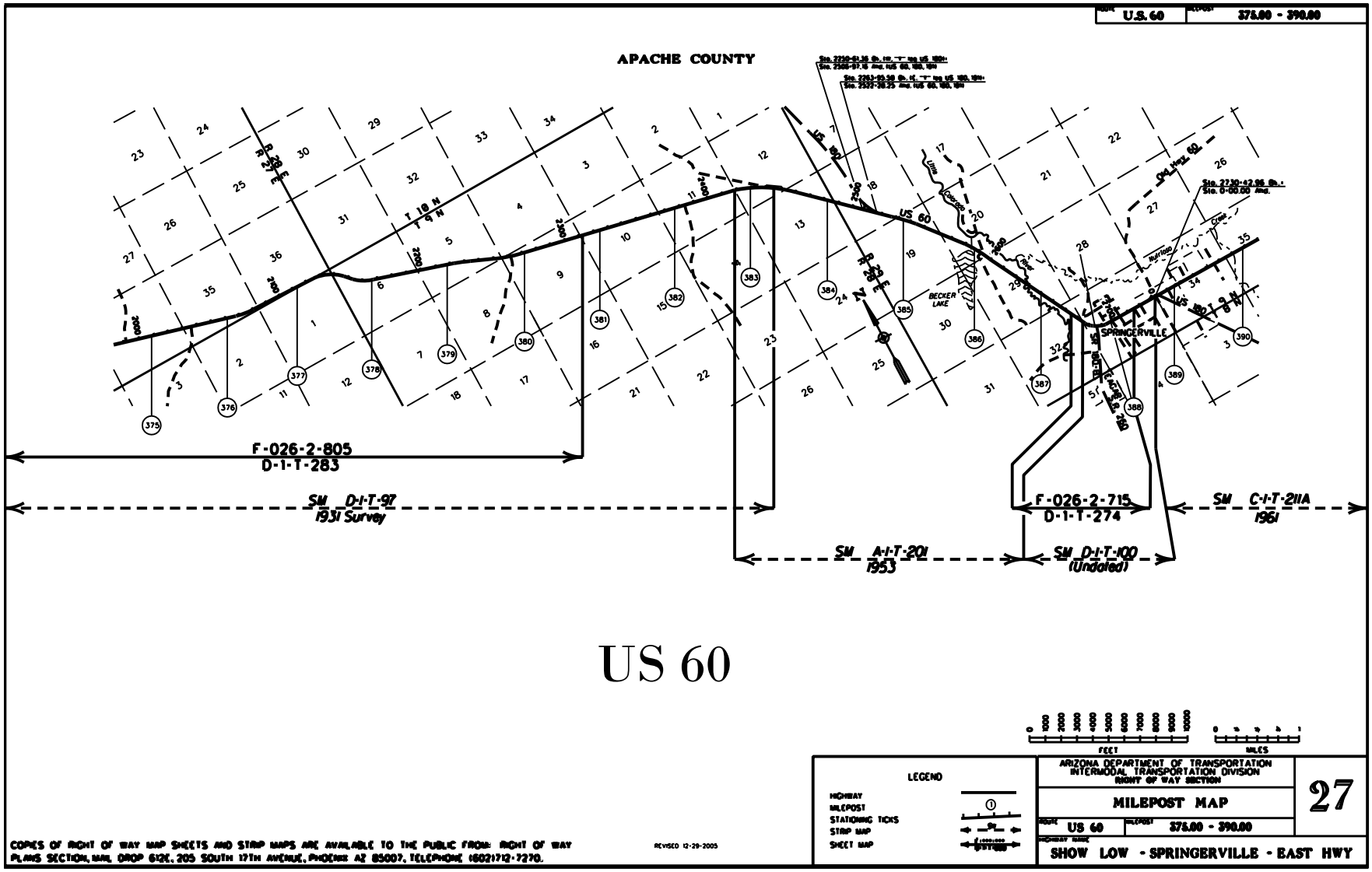

ROUTE U.S. 60
MILEPOST 375.00 - 390.00
APACHE COUNTY
US 60
BECKER LAKE
SPRINGERVILLE
Old Hwy 60
F-026-2-805
D-1-T-283
SM D-1-T-97
1931 Survey
F-026-2-715
D-1-T-274
SM C-1-T-211A
1961
SM A-1-T-201
1953
SM D-1-T-100
(Undated)
US 60
FEET
MILES
LEGEND
HIGHWAY
MILEPOST
STATIONING TICKS
STRIP MAP
SHEET MAP
ARIZONA DEPARTMENT OF TRANSPORTATION
INTERMODAL TRANSPORTATION DIVISION
RIGHT OF WAY SECTION
MILEPOST MAP
ROUTE US 60
MILEPOST 375.00 - 390.00
HIGHWAY NAME
SHOW LOW - SPRINGERVILLE - EAST HWY
27
COPIES OF RIGHT OF WAY MAP SHEETS AND STRIP MAPS ARE AVAILABLE TO THE PUBLIC FROM: RIGHT OF WAY PLANS SECTION, MAIL DROP 612E, 205 SOUTH 17TH AVENUE, PHOENIX AZ 85007, TELEPHONE (602)712-7270.
REVISED 12-29-2005

ROUTE	MILEPOST
U.S. 60	390.00 - 401.97

APACHE COUNTY

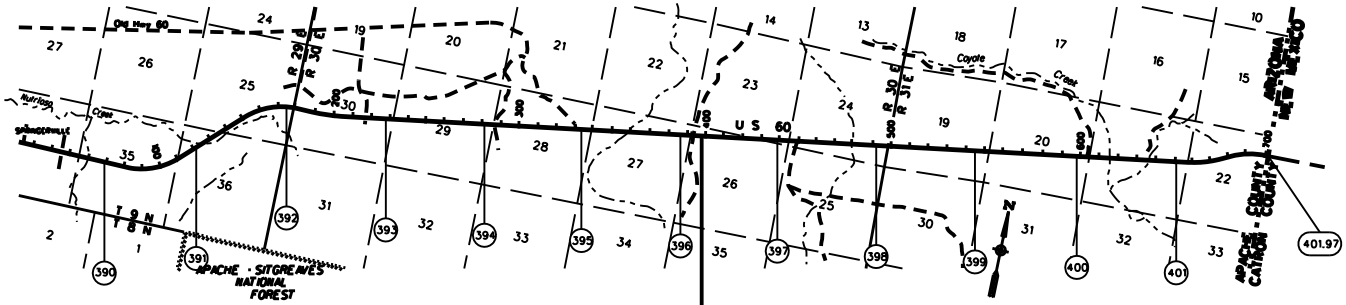

SM C-I-T-211A
1961

US 60

FEET	MILES
0 1000 2000 3000 4000 5000 6000 7000 8000 9000 10000	0 ¼ ½ ¾ 1

LEGEND

- HIGHWAY
- MILEPOST
- STATIONING TICKS
- STRIP MAP
- SHEET MAP

ARIZONA DEPARTMENT OF TRANSPORTATION
INTERMODAL TRANSPORTATION DIVISION
RIGHT OF WAY SECTION

MILEPOST MAP

28

ROUTE	MILEPOST
U.S. 60	390.00 - 401.97

HIGHWAY NAME
SHOW LOW - SPRINGERVILLE - EAST HWY

COPIES OF RIGHT OF WAY MAP SHEETS AND STRIP MAPS ARE AVAILABLE TO THE PUBLIC FROM: RIGHT OF WAY PLANS SECTION, MAIL DROP 612E, 205 SOUTH 17TH AVENUE, PHOENIX AZ 85007, TELEPHONE (602)712-7270.