RIGHT OF WAY GROUP
RIGHT OF WAY PLANS SECTION
CADD STANDARDS

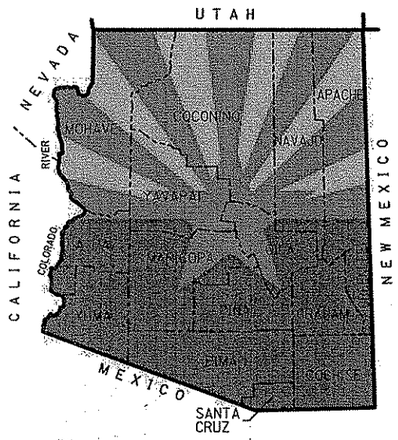

EXHIBIT INDEX

CELL LIBRARY INDEX

LINESTYLES & CENTERLINES

COVER SHEET
Exhibit-A1

BORDER SHEET
Exhibit-B1

STANDARD ABBREVIATIONS
Exhibit-B2

OWNERSHIP RECORD SHEETS
Exhibit-C1 (Urban)
Exhibit-C2 (Rural)

VICINITY MAP
Exhibit-D1 (Urban)
Exhibit-D2
Exhibit-D3(A)
Exhibit-D3(B)
Exhibit-D4 (Rural)

PLAN SHEETS
Exhibit-E1 (Urban)
Exhibit-E2
Exhibit-E3(A)
Exhibit-E3(B)
Exhibit-E3(C)
Exhibit-E4 (Rural)
Exhibit-E5
Exhibit-E6 (Urban)

RESULTS OF SURVEY
Exhibit-F1
Exhibit-F2
Exhibit-F3
Exhibit-F4
Exhibit-F5
Exhibit-F6
Exhibit-F7
Exhibit-F8
Exhibit-F9
Exhibit-F10
Exhibit-F11

BIA SHEET
Exhibit-G1

SHEET LAYOUT
Exhibit-H1

PARCEL INSERT
Exhibit-E6 & I1

Text Parameters	Exhibit
Acquisition Data	C1
Area Data	C1
Centerline Station	E6
City of	A1, D3(A), E3(A)
Corner Description	E3(A)
Data Table	E3(B)
Deleted Parcel Note	C1
Detail Label 1 & 2	E3(B)
Dimension	E3(B)
Ditch-River	A1, D4
Easement	E3(A)
Forest	E5
GLO Lot No.	D3(B)
Index Center	D3(A), D3(B)
Index Left Top	D3(A), D3(B)
Limits of Constr	E6
Match Line	D3(A), E3(A)
Mile Post	A1, D3(B)
Mining Claim	E4
New RW Bearing	E3(B)
Parcel Data	C1
Parcel Sheet No.	C1
Plan Sheet No.	D3(A), E3(A)
Project Location	A1
Railroad	D4
Record Info (Dist.)	E3(B)
Reservation	D3(A), E3(A)
Road Name	D3(B), E3(B)
Section Line Text	E3(A)
Section No.	A1
Sheet Index	A1
Sheet Outline Number	D3(B)
State Route	A1, D3(A), E3(A), F3
Station Callout	D3(B), E3(B)
Sta. R/W Cor. - Plus/Out	D3(A), E3(B)
Subdivision Bk & Pg	D3(A), E3(B)
Subdivision Name	D3(A), E3(B)
Subdivision Lot #	E3(A)
TCE Text	E6
To City In Miles	D4
Township-Range	A1, D3(B), E5, F3, F6

Line Parameters	Exhibit
1/16 Line	D2, E2
City Limit	E2
Ditch-River	A1
Easement Line	E2
Exist Access Control	E2
Exist ADOT R/W	D2, E2
Exist Drainage Esmt	E5
Exist Non-ADOT R/W	D2, E2
Forest	D2
Hatching	E6
Major Highway	A1
Mid Section Line	D2, E5
New Access Ctrl	E1
New Drainage Esmt	E5
New RW Line	E1
Property Line	E2
Railroad	A1, D4
Reservation	D2
Section Line	A1, D2, E2
Subdivision Road	D2, E6
TCE	E1
Township-Range	A1, D2, E5

Cell Parameters	Exhibit
Abbreviations	B2
Adjacent R/W Project	D3(A), E5
Arrow Terminator	D3(A), E3(A)
Bar Scale	D3(A), E3(A)
Beginning R/W Project	D3(A), E5
Break Line	E3(B)
Center Quarter	D2
Centerline Label	E3(B), F3
Centerline Circle (Pc,Pt)	E4, F3
Curve Data	E4, F3
Data Circle	C1
Data Hex	D3(B)
Data Square	E3(A)
Dimension Arrow	E3(A), E5
Distance Tie Arrow	E3(A)
Dot Pattern	F8
Exist R/W Label	D3(B), E3(A)
Exist R/W Monument	F3
GLO Lot No.	E5
Index to ADOT R/W	D3(A)
Index To CITY R/W	D3(B)
Legend	F3
Logo	A1
Milepost Marker	D3(B)
New R/W Label	D3(B), E3(B)
New R/W Control	E3(A)
North Arrow	A1, D3(A), E3(A), F3, F6
Ownership Block	C1
Parcel Bubble	E3(A)
Parcel Bubble Tail	E3(A)
Property Anchor Bar	E3(A)
Property Limit Arrow	E3(B)
Property Limit Arrow Dbl	E3(B)
Quarter Corner	E2
Quarter/Quarter Callouts	E3(A), E3(B)
Revision Block	E3(B)
Section Corner	D2, E3(A)
Section Line Label	E3(B)
Sheet Outline	D2
TCE Label	E6
Vicinity Map Label	D3(B)

ARIZONA DEPARTMENT OF TRANSPORTATION

INTERMODAL TRANSPORTATION DIVISION

ADOT

TYPICAL PARAMETER BOX

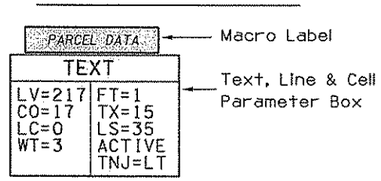

DATED: 1/5/2007

RW_V8.cel – CELL LIBRARY INDEX – SHEET 1

ADOT LOGO LOGO	STANDARD ABBREV. RWSTDS	REVISION BLOCK REVBLK	FOUND CENTER SEC 27 RWFCS	UNFND CENTER SEC 27 RWUCS	NE4 SW4 $NE^4 SW^4$ NESW	SE4 SE4 $SE^4 SE^4$ SESE	PARCEL BUBBLE 3 7-0931-A * RWPB2	EXIST CURVE CURVE DATA PI Δ= D= T= L= R= RWCUR1	NEW CURVE CURVE DATA PI Δ= D= T= L= R= RWCUR3
BIA SHEET RWBIA	BAR SCALE 0 50 100 Scale SCALE		FOUND QTR COR E-W 33∘34 RWFQC1	UNFND QTR COR E-W 33+34 RWUQC1	NW4 NE4 $NW^4 NE^4$ NWNE	SE4 SW4 $SE^4 SW^4$ SESW	PARCEL BUBBLE LEASE L-123 * RWPB3	EXIST TOTAL MAIN CURVE DATA PI TOTAL CURVE Δ= T= L= MAIN CURVE Δ= D= L= R= RWCUR2	NEW TOTAL MAIN CURVE DATA PI TOTAL CURVE Δ= T= L= MAIN CURVE Δ= D= L= R= RWCUR4
CONSULTANT PLAN SHT CRWPS	COVER SHEET STAR ★ RWSTAR	VICINITY MAP LABEL VICINITY MAP RWVMC	FOUND QTR COR N-S 1 12 RWFQC2	UNFND QTR COR N-S 12 13 RWUQC2	NW4 NW4 $NW^4 NW^4$ NWNW	SW4 NE4 $SW^4 NE^4$ SWNE	PARCEL BUBBLE TAIL RWTAIL	EXIST SPIRAL SPIRAL a= Δ= L= RWCUR7	NEW SPIRAL SPIRAL a= Δ= L= RWCUR6
OWNERSHIP BLOCK CRWORS	INDEX TO EX ADOT INDEX TO EXISTING ADOT R/W RWINDX	ADJACENT BEG R/W BEG R/W PROJECT RWAJBP	FOUND SECTION COR 2 1 11 12 RWFSCR	UNFND SECTION COR 20 21 29 28 RWUFSC	NW4 SE4 $NW^4 SE^4$ NWSE	SW4 NW4 $SW^4 NW^4$ SWNW	PROP ANCHOR BAR RWAB1	DIM ARROW RT RWDC	DIM ARROW LT RWDCC
PARCEL EXHIBIT SHT PAREXH	INDEX TO EX CITY INDEX TO EXISTING CITY/COUNTY R/W CCINDX	ADJACENT END R/W END R/W PROJECT RWAJEP	GLO LOT CALLOUT Lot 4 LOT	NE4 NE4 $NE^4 NE^4$ NENE	NW4 SW4 $NW^4 SW^4$ NWSW	SW4 SE4 $SW^4 SE^4$ SWSE	PROP LEASE & UNPATENTED MINING CLAIM ANCHOR BAR RWABL	DIM ARROW2 RT RWDC2	DIM ARROW2 LT RWDCC2
PRELIMINARY NOT FOR CONSTRUCTION PRELIMINARY NOT FOR CONSTRUCTION OR RECORDING --Created-- 1/5/2007 9:04:01 AM PRELIM	NORTH ARROW N NORTHA	BEGIN R/W PROJECT BEGIN R/W PROJECT RWBPRO	BEGIN CONSTR PROJECT BEGIN CONSTR PROJECT RWBCON	NE4 NW4 $NE^4 NW^4$ NENW	SE4 NE4 $SE^4 NE^4$ SENE	SW4 SW4 $SW^4 SW^4$ SWSW	PROP LIMIT ARROW RWLA1	DIM ARROW3 RT RWDC3	DIM ARROW3 LT RWDCC3
SHEET OUTLINE RWSO	R/W IN HOUSE LOGO ADOT RIGHT OF WAY PLANS SECTION 602-712-7270 RWINHS	END R/W PROJECT END R/W PROJECT RWEPRO	END CONSTR PROJECT END CONSTR PROJECT RWECON	NE4 SE4 $NE^4 SE^4$ NESE	SE4 NW4 $SE^4 NW^4$ SENW	PARCEL BUBBLE 2 7-0931 * RWPB1	PARCEL BUBBLE ACQ. RWPBTA	DBL PROP LIMIT ARROW RWLA2	PROP LEASE & UNPATENTED MINING CLAIM ARROW RWLLA

RW2001coll_index1.dgn

RW_V8.cel – CELL LIBRARY INDEX – SHEET 2

DATA CIRCLE 1	EXIST R/W MONUMENT	AS BUILT CL	SURVEY CONSTR CL	NEW PE	APPROX 1/16 LINE	ASSUMED 1/16 LINE	1/16 LINE	FOREST BOUNDARY	MONUMENT LINE
X		*As Built ℄*	*Sur & Constr ℄*	*NEW PONDING ESMT*	*Approx 1/16 Line*	*Assumed 1/16 Line*	*1/16 Line*	*Forest Boundary*	*Monument Line*
DATCR1	RWXRWM	RWLB3	RWLB5	RWLB12	RWLB33	RWLB57	RWLB24	RWLB36	RWLB34
DATA CIRCLE 2	NEW R/W MONUMENT	CONSTR CL	SURVEY CONSTR AS BUILT CL	NEW R/W	APPROX LOT LINE	ASSUMED LOT LINE	LOT LINE	LAND GRANT BOUNDARY	PARK BOUNDARY
XX		*Constr ℄*	*Sur, Constr & As Blt ℄*	*NEW R/W*	*Approx Lot Line*	*Assumed Lot Line*	*Lot Line*	*Land Grant Boundary*	*Park Boundary*
DATCR2	RWNRWM	RWLB2	RWLB7	RWLB9	RWLB55	RWLB56	RWLB54	RWLB42	RWLB39
DATA HEX 1	DOT PATTERN	EXIST R/W CL	EXIST DE	NEW SE	APPROX MID SEC LINE	ASSUMED MID SEC LINE	MID SEC LINE	PROT MID SEC LINE	NATIONAL BOUNDARY
X		*Exist R/W ℄*	EXIST DRAIN ESMT	*NEW SLOPE ESMT*	*Approx Mid Sec Line*	*Assumed Mid Sec Line*	*Mid Sec Line*	*Protracted Mid Sec Line*	*National Boundary*
DATHX1	DOTS	RWLB4	RWLB17	RWLB11	RWLB32	RWLB28	RWLB23	RWLB52	RWLB40
DATA HEX 2	MILEPOST MARKER	OFFICE CONSTR CL	EXIST PE	NEW UTIL EASEMENT	APPROX RANGE LINE	ASSUMED RANGE LINE	RANGE LINE	PROT RANGE LINE	RESERVATION BOUNDARY
XX	MP	*Office & Constr ℄*	EXIST PONDING ESMT	*NEW UTIL ESMT*	*Approx Range Line*	*Assumed Range Line*	*Range Line*	*Protracted Range Line*	*Reservation Boundary*
DATHX2	RWMP	RWLB8	RWLB19	RWLB13	RWLB29	RWLB25	RWLB20	RWLB49	RWLB37
DATA SQUARE 1	ANGLE POINT	R/W SURVEY CL	EXIST R/W	TCE	APPROX SEC LINE	ASSUMED SEC LINE	SECTION LINE	PROT SECTION LINE	STATE BOUNDARY
X		*R/W Survey ℄*	EXIST R/W	*TCE*	*Approx Section Line*	*Assumed Section Line*	*Section Line*	*Protracted Section Line*	*State Boundary*
DATSQ1	NAP	RWLB1A	RWLB16	RWLB14	RWLB31	RWLB27	RWLB22	RWLB51	RWLB41
DATA SQUARE 2	TIC MARK	SURVEY CL	EXIST SE	TCL	APPROX TOWNSHIP LINE	ASMD TOWNSHIP LINE	TOWNSHIP LINE	PROT TOWNSHIP LINE	COUNTY LINE
XX	-	*Survey ℄*	EXIST SLOPE ESMT	*TCE LEASE*	*Approx Township Line*	*Assumed Township Line*	*Township Line*	*Protracted Township Line*	*County Line*
DATSQ2	TIC	RWLB1	RWLB18	RWLB15	RWLB30	RWLB26	RWLB21	RWLB50	RWLB38
LINE TERMINATOR	PC PT CIRCLE	SURVEY AS BUILT CL	NEW DE	CONSTR CL	EXIST CL	SURVEY CL	BREAK LINE	DISTANCE TIE	CITY LIMIT
		Sur & As Blt ℄	*NEW DRAIN ESMT*						*City Limit*
ARROW	RWPCPT	RWLB6	RWLB10	RWNCL	RWXCLT	RWNCLS	RWBL	DIMTIE	RWLB35

RW200lcell_index2.dgn

RW_V8.cel – CELL LIBRARY INDEX – SHEET 3

ROS LEGEND ROSLGD	ROS LEGEND LEGND2	ROS LEGEND LEGND3	ADOT R/W MONUMENT STDMON						

RW2001cell_index3.dgn

RIGHT OF WAY LINESTYLES AND CENTERLINE LINEAR PATTERNS

Boundary Line	LC=	LV/CO=	WT=
City Limit Line	RWCITY_e	204/4	7
County Line	RWCNTY_e	204/4	7
Forest-City Limit Line	RWFRCI_e	204/4	7
Forest-Reservation line	RWFRST_e	204/4	7
Land Grant Boundary Line	RWLGB_e	204/4	7
National-State Boundary Line	RWNSB_e	204/4	7
Control Lines			
Existing Access Control Line	RWXAC_e	231/31	2
New Access Control Line	RWNAC_e	232/32	3
Easement Lines			
Existing Easement Line	3	215/15	1
Existing Drainage Easement Line	RWSDEI_e	29/229/	3
New Perpetual Easement Line	0	230/30	7
TCE Line	RWTCE_e	266/66	7
Misc. Lines			
Ditch-River Line	RWRIVR_e	222/22	0
Meander Line	RWMEAN_e	234/34	3
Mining Claim Line	RWMC_e	234/34	3
Property Lines			
Lease Property Line	RWPLB_e	234/34	3
Property Line	RWPL_e	234/34	3
Subd. Boundary and Lot Line	0	234/34	3
Public Land Survey Lines			
Mid Section Line	RWMID_e	203/7	4
Section Line	RWSCLN_e	203/3	7
Sixteenth (1/16) Line	RWSIX_e	265/65	3
Township-Range Line	RWTRLN_e	203/3	7

R/W Lines	LC=	LV/CO=	WT=
Existing ADOT R/W Line	RWXRWL_e	229/29	6
Existing Non-ADOT R/W Line	RWXRWL_e	229/29	3
New R/W Line	0	230/30	7
Railroad R/W Line	RWRR_e	229/29	3
Railroad-Highway R/W Line	RWRH_e	229/29	3
Topographic Features			
Cut Slope Limit Line	RWCUT_e	Varies/227	0
Existing Fence Line (1)	RWXFN1_e	Varies/227	0
Existing Fence Line (2)	RWXFN2_e	Varies/227	0
Existing Fence Line (3)	RWXFN3_e	Varies/227	0
Existing Topo Line	RWEXTOPO_e	Varies/227	0
Fill Slope Limit Line	RWFILL_e	Varies/227	0
New Fence Line	RWFEN1_e	Varies/227	1
Unsurveyed Lines			
Protracted Mid Section Line	PRMID_e	203/7	4
Protracted Township/Sec Line	PRSCLN_e	203/3	7
Special Purpose Lines			
Total Acquisition Prop. Lines	RWTOTACQ1_e	234/34	3
	RWTOTACQ2_e	234/34	3

Centerlines - Linear Pattern	Pattern	LV/CO=	WT=
Existing Centerline w/ticks	RWXCLT	220/20	2
New Construction Centerline	RWNCL	227/27	4
New Survey Centerline	RWNCLS	226/26	4

Centerlines - LineStyles	LC=	LV/CO=	WT=
Centerline on Results of Survey	0	226/3	0
Existing Centerline w/o ticks	RWXCL_e	220/20	2
Railroad Centerline	ARR100_e	211/3	0

RW_errsc.dgn

RIGHT OF WAY PLANS OF THE

SANTAN FREEWAY
PRICE ROAD - ARIZONA AVENUE
202L MA 003 H5380 01R
RAM 600-7-802

ARIZONA DEPARTMENT OF TRANSPORTATION
INTERMODAL TRANSPORTATION DIVISION

ADOT

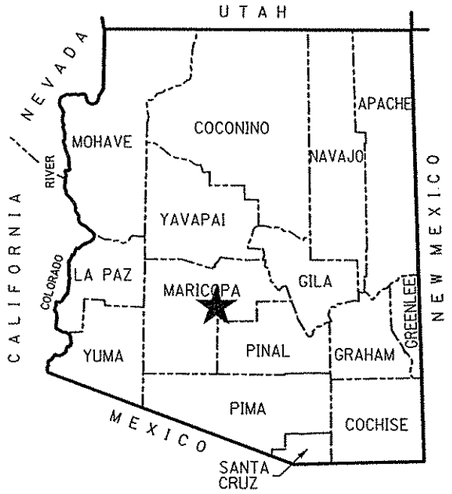

★ PROJECT LOCATION

COUNTY NAME: MARICOPA
LENGTH OF PROJECT: 3.7 MILES
ADOT DISTRICT: PHOENIX (E)
DRAWING NUMBER: D-7-T-909

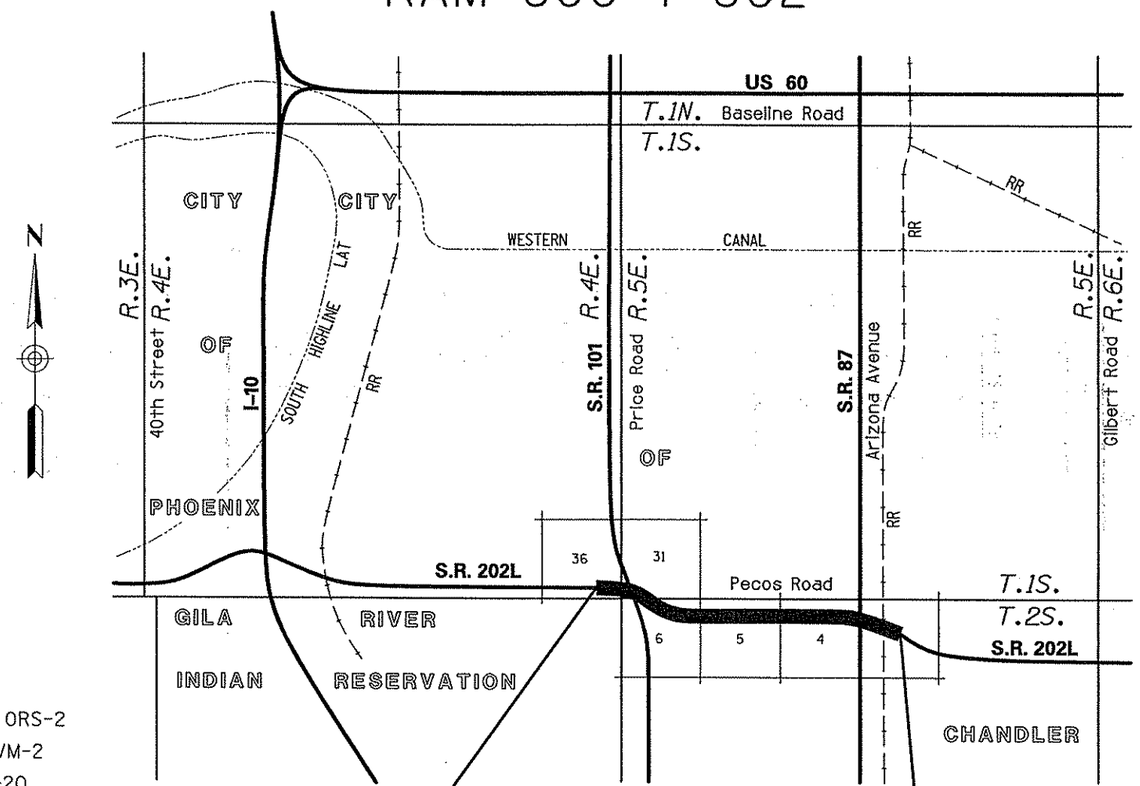

SHEET INDEX

COVER SHEET	1
STANDARD ABBREVIATIONS & SYMBOLS	S-1
OWNERSHIP RECORD SHEET	ORS-1 TO ORS-2
VICINITY MAP SHEET	VM-1 TO VM-2
PLAN SHEET	P-1 TO P-20
PARCEL INSERT SHEET	PAR-1
BIA SHEET	BIA-1
RESULTS OF SURVEY	RS-1 TO RS-3
SUPPLEMENTAL RESULTS OF SURVEY	SS-1 TO SS-3
RIGHT OF WAY MONUMENTATION SURVEY	MS-1 TO MS-3
TOTAL SHEETS	37

APPROVED IN ACCORDANCE WITH
ARIZONA DEPARTMENT OF TRANSPORTATION BOARD
RESOLUTION 2001-03-A-017 DATED 3-16-01
RESOLUTION 2001-09-A-068 DATED 9-14-01

P.O.C. 2235+60.00
M.P. 3.0
M.P. 6.7
P.O.C. 2431+99.65

101L MA 059 H2222 03R — RAM 600-1-728
202L MA 003 H5380 01R — RAM 600-7-802
202L MA 006 H5381 01R — RAM 600-7-803

EXHIBIT-A1
ADOT CADD STANDARDS 2006

exhibitA1_cvr.dgn

HUBBARD ENGINEERING 480-892-3313 Gilbert, AZ
jerume@hubbardengineering.com

PRELIMINARY
NOT FOR CONSTRUCTION OR RECORDING
--Created--
1/11/2006
3:33:43 PM

RIGHT OF WAY PLANS OF THE

SANTAN FREEWAY

PRICE ROAD - ARIZONA AVENUE

202L MA 003 H5380 01R

RAM 600-7-802

ARIZONA DEPARTMENT OF TRANSPORTATION

INTERMODAL TRANSPORTATION DIVISION

ADOT

PLAN SHEET NOTES
SEED FILE: Seed_cvr.dgn FILE NAME: --rw---_cvr.dgn
REFERENCE FILES: None
AA=0 AS=1 See plotting instructions in CADD Standards manual for additional details.

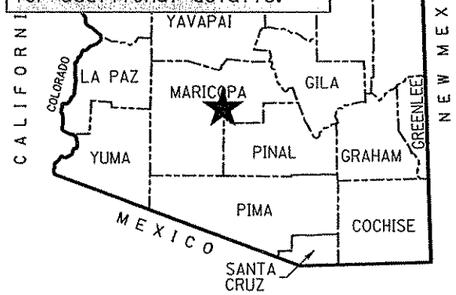

PROJECT LOCATION
COUNTY NAME: MARICOPA
LENGTH OF PROJECT: 3.7 MILES
ADOT DISTRICT: PHOENIX (E)
DRAWING NUMBER: D-7-T-909

STAR

RW_V8.cel
AC=RWSTAR
LV=262 CO=154 LC=0 WT=2

DATA FIELD	
LV=262 CO=62 LC=0 WT=3	FT=1 TX=18 ACTIVE TXJ=LT

② RW_V8.cel

LT=ARROW TS=2
LV=201 CO=1 LC=0 WT=1

HELPFUL HINTS

Copy Star from Project Location box and place on Map at location of Project.

If project is located in Greenlee Co. then move text and add leader.

DITCH-RIVER

RW_e.rsc
LV=222 CO=22 LC=RWRIVR_e WT=0 SCALE FACTOR=1

DATA FIELD	
LV=262 CO=62 LC=0 WT=6	FT=1 TX=47 ACTIVE TXJ=CB

HELPFUL HINTS

For Rural projects that do not lie within a Town or City and the nearest Town or City does not appear on the Cover Sheet Map, A distance to the nearest mile will be shown in both directions to the nearest Town or City.

CITY-RESERVATION

TEXT	
LV=271 CO=71 LC=0 WT=2	FT=42 TX=20 ACTIVE TXJ=LT

TOWNSHIP-RANGE

TEXT	
LV=225 CO=25 LC=0 WT=4	FT=23 TX=22.5 ACTIVE TXJ=LT

TEXT	
LV=219 CO=19 LC=0 WT=3	FT=1 TH=18 TW=15 ACTIVE TXJ=LT

TEXT	
LV=225 CO=25 LC=0 WT=2	FT=30 TX=20 ACTIVE TXJ=LT

STATE ROUTE

ROAD NAME

NORTH ARROW

RW_V8.cel
AC=NORTHA
LV=225 CO=25 LC=0 WT=1

US 60

T.1N. Baseline Road

T.1S.

R.3E. R.4E. R.5E. R.6E.

Street R.4E. OF

Price Road R.5E.

Gilbert Road R.6E.

S.R. 101

SOUTH HIGHLINE

S.R. 202L

Pecos Road

T.1S.

T.2S.

S.R. 202L

GILA INDIAN RE

CHANDLER

36 31 6 5 4

RR

LOCATION MAP

The Intent of the Location Map is to provide sufficient information to allow visiting the site without the aid of additional maps. The Scale of 1"=5000' will be used unless otherwise approved by ADOT. Township and Range lines will be shown. Section lines will be shown around the project location. All major highways and landmarks will also be shown. Additional information may be required as directed by ADOT. No raster images will be shown.

HELPFUL HINTS

Raster images can be referenced and sized to the proper scale for purposes of locating lines, highways and landmarks. They will be detached prior to final submittal.

RW_V8.cel
AC=LOGO
LV=254 CO=245/246 LC=0 WT=2

LOGO

RAILROAD

ADOT_e.rsc
LV=211 CO=11 LC=ARR100_e WT=2 SCALE FACTOR=1

① Text for plotting of file name using a Pen Table with Text Substitution. See plotting instructions in the CADD Standards manual.

DITCH-RIVER

TEXT	
LV=222 CO=22 LC=0 WT=2	FT=1 TH=15 TW=12 ACTIVE TXJ=LT

TOWNSHIP-RANGE

LINE
LV=203 CO=3 LC=0 WT=4

MAJOR HIGHWAY

LINE
LV=220 CO=20 LC=0 WT=8

SECTION

LINE
LV=203 CO=7 LC=0 WT=2

SECTION NO.

TEXT	
LV=215 CO=15 LC=0 WT=2	FT=1 TX=12 ACTIVE TXJ=CC

PROJECT LOCATION

PLACE BLOCK
LV=262 CO=62 LC=0 WT=3 AREA: SOLID FILL TYPE: OPAQUE

HELPFUL HINTS

Create a Block or closed complex element 20' in width based on the plan sheet scale of 1"=100' so that the Project Location is easily identifiable.

DATA FIELD	
LV=262 CO=62 LC=0 WT=3	FT=1 TH=16 TW=14

APPROVED IN ACCORDANCE WITH ARIZONA DEPARTMENT OF TRANSPORTATION BOARD RESOLUTION 2001-03-A-017 DATED 3-16-01 RESOLUTION 2001-09-A-068 DATED 9-14-01

HELPFUL HINTS

Edit text to add additional resolutions as needed.

DATA FIELD	
LV=262 CO=62 LC=0 WT=4	FT=1 TX=20 ACTIVE TXJ=CC

TEXT	
LV=262 CO=62 LC=0 WT=3	FT=1 TX=18 ACTIVE TXJ=LT

MILE POST

DATA FIELD	
LV=262 CO=62 LC=0 WT=6	FT=1 TX=25 ACTIVE TXJ=CC

P.O.C. 2235+60.00 M.P. 3.0

M.P. 6.7 P.O.C. 2431+99.65

101L MA 059 H2222 03R — RAM 600-1-728

② 202L MA 003 H5380 01R — RAM 600-7-802

202L MA 006 H5381 01R — RAM 600-7-803

SHEET INDEX

COVER SHEET	1
STANDARD ABBREVIATIONS & SYMBOLS	S-1
OWNERSHIP RECORD SHEET	ORS-1 TO ORS-2
VICINITY MAP SHEET	VM-1 TO VM-2
PLAN SHEET	P-1 TO P-20
PARCEL INSERT SHEET	PAR-1
BIA SHEET	BIA-1
RESULTS OF SURVEY	RS-1 TO RS-3
SUPPLEMENTAL RESULTS OF SURVEY	SS-1 TO SS-3
RIGHT OF WAY MONUMENTATION SURVEY	MS-1 TO MS-3
TOTAL SHEETS	37

Sheet Index

TEXT	
LV=262 CO=62 LC=0 WT=3	FT=1 TX=18 LS=25 ACTIVE TNJ=LT

EXHIBIT-A1

ADOT CADD STANDARDS 2006

① exhibitA1_cvr.dgn

PRELIMINARY NOT FOR CONSTRUCTION OR RECORDING --Created-- 2/2/2006 3:57:16 PM

HUBBARD ENGINEERING 480-892-3313 Gilbert, AZ jerume@hubbardengineering.com

exhibitB1_bdr.dgn

CHANGE ORDER REVISIONS			
C.O. NO.	DATE	BY	DESCRIPTION OF REVISIONS
THIS	AREA	RESERVED	FOR TURN OFF
CHANGE	ORDER	REVISIONS	LEVEL 50
CELL	TO BE	INSERTED ON	BEFORE
EACH	INDIVIDUAL	PLAN	PLOTTING
	SHEET		

DRAWING NO.	D-7-T-909
SURVEY	ER 8941 M1
DRAWN/DATE	J. Crume/Sep 01
ADOT REVIEW	B. Gurney

HUBBARD ENGINEERING 480-892-3313 Gilbert, AZ
jcrume@hubbardengineering.com

ARIZONA DEPARTMENT OF TRANSPORTATION
INTERMODAL TRANSPORTATION DIVISION
RIGHT OF WAY PLANS SECTION

HIGHWAY NAME: SANTAN FREEWAY

FEDERAL AID NO.: RAM 600-7-802

PROJECT NO.: 202L MA 003 H5380 01R

ROUTE NO.: SR 202L

LOCATION: Price Road - Arizona Avenue

PRELIMINARY
NOT FOR
CONSTRUCTION
OR RECORDING
--Created--
1/11/2006
3:36:49 PM

SHEET

EXHIBIT-B1

ADOT CADD STANDARDS 2006

RW_V8.cel
AC=CRWPS
LV=262/263
CO=0
LC=0
WT=VARIES

PLAN SHEET NOTES
SEED FILE: Seed_bdr.dgn FILE NAME: --rw---_bdr.dgn
REFERENCE FILES: None
Set up this sheet as a Reference File for all plan sheets within each individual project. AA=0 AS=1 SAVED VIEW = BORDER See plotting instructions in CADD Standards Manual for additional details.

HELPFUL HINTS

This sheet can be made from scratch by making a copy of the RW_seed.dgn and inserting the CRWPS cell or you can make a copy of the Seed_bdr.dgn seed file and rename it.

HELPFUL HINTS

1. *Place individual sheet numbers on each individual sheet.*
2. *Items in this box will be Project and sheet specific such as: See Attached Survey, ER 8941 M1-3, date of Survey or See Notes.*
3. *The word "Highway" will not be placed in the data field since it is already part of the field label.*

Text for plotting of file name using a Pen Table with Text Substitution. See plotting instructions in the CADD Standards manual.

*** PRELIM Cell ***
Text Substitution to be used to automatically place Date and Time when plotted. Remove PRELIM cell and place Land Surveyors Seal on final plan set.

CONSULTANTS LOGO

DATA FIELD	
LV=262	FT=1
CO=0	TX=12.5
LC=0	ACTIVE
WT=2	TXJ=LC

DATA FIELD	
LV=262	FT=1
CO=0	TX=15
LC=0	ACTIVE
WT=3	TXJ=CC

(1) exhibitB1_bdr.dgn

CHANGE ORDER REVISIONS			
C.O. NO.	DATE	BY	DESCRIPTION OF REVISIONS
THIS AREA RESERVED FOR CHANGE ORDER REVISIONS CELL TO BE INSERTED ON EACH INDIVIDUAL PLAN SHEET			TURN OFF LEVEL 50 BEFORE PLOTTING

(2)

DRAWING NO.	D-7-T-909
SURVEY	ER 8941 M1
DRAWN/DATE	J.Crume/Sep 01
ADOT REVIEW	B. Gurney
HUBBARD ENGINEERING 480-892-3313 Gilbert, AZ jcrume@hubbardengineering.com	
ROUTE NO.: SR 202L	LOCATION: Price Road - Arizona Avenue

ARIZONA DEPARTMENT OF TRANSPORTATION
INTERMODAL TRANSPORTATION DIVISION
RIGHT OF WAY PLANS SECTION

HIGHWAY NAME: (3) SANTAN FREEWAY
FEDERAL AID NO.: RAM 600-7-802
PROJECT NO.: 202L MA 003 H5380 01R

PRELIMINARY NOT FOR CONSTRUCTION OR RECORDING
--Created--
3/8/2006
11:38:44 AM

SHEET

EXHIBIT-B1

ADOT CADD STANDARDS 2006

RIGHT OF WAY – STANDARD ABBREVIATIONS & SYMBOLS

A	
Acres	Ac.
Ahead	Ahd.
And Husband	et vir
And Others	et al
And Wife	et ux
Approximate	Approx.
Avenue	Ave.
B	
Back	Bk.
Book	Bk.
Boulevard	Blvd.
Brass Cap	B.C.
Bureau of Indian Affairs	B.I.A.
Bureau of Land Management	B.L.M.
Bureau of Reclamation	B.O.R.
C	
Calculated	(C)
Center	Ctr.
Centerline	℄
Construction	Constr.
Corner	Cor.
County	Co.
Curve Information	
Curve to Spiral	C.S.
Degree of Curve	D
Delta	Δ
Length of Curve	L
Point of Compound Curve	P.C.C.
Point of Curvature	P.C.
Point of Intersection	P.I.
Point of Reverse Curve	P.R.C.
Point of Reverse Spiral	P.R.S.
Point of Tangent	P.T.
Point on Curve	P.O.C.
Point on Tangent	P.O.T.
Point on Semi-Tangent	P.O.S.T.
Radius	R
Spiral rate of change	a
Spiral to Curve	S.C.
Spiral to Tangent	S.T.
Tangent Length	T
Tangent to Spiral	T.S.

D	
Degrees	°
Department	Dept.
Docket	Dkt.
Drainage Easement	DE
Drive	Dr.
E	
Easement	Esmt
East	E.
Electrical	Elec.
Equation	Equa.
Existing	Exist.
F	
Federal	Fed.
Feet	'
Flowage Easement	FE
Final Order of Condemnation	FOC
Found	Fd.
H	
Highway	Hwy.
Highway Easment Deed	HED
Homestead Entry Survey	HES
I	
Inch	in. or "
Irrigation	Irr.
J	
Junction	Jct.
L	
Lane	Ln.
Left	Lt.
Local Tangent Bearing	L.T.B.
M	
Measured	(M)
Mile Post	M.P.
Mineral Survey	M.S.
Minutes	'
Miscellaneous	Misc.
Monument	Mon.
N	
North	N.
Not to Scale	N.T.S.
Number	No.
P	

Page	Pg.
Parcel	Par.
Parkway	Pkwy.
Place	Pl.
Ponding Easement	PE
Public Utility Easement	PUE
Q	
Quit Claim Deed	QCD
R	
Railroad	R.R.
Range	R.
Record	(R)
Right	Rt.
Right of Way	R/W
Road	Rd.
S	
Seconds	"
Section	Sec.
Sheet	Sht.
Slope Easement	SE
South	S.
Special Warranty Deed	SWD
Square	Sq.
Square Feet	S.F.
State Route	S.R.
Station	Sta.
Street	St.
Subdivision	Subd.
T	
Telegraph	Tlg.
Telephone	Tel.
Township	T.
Temporary	Temp.
Temporary Construction Easement	TCE
Traffic Interchange	T.I.
U	
United States General Land Office	U.S.G.L.O.
W	
West	W.
Warranty Deed	WD

Boundary Lines
- City Limit Line
- County Line
- Forest-City Limit Line
- Forest-Reservation Line
- Land Grant Boundary Line
- National-State Boundary Line

Centerlines
- Exist. Centerline w/ticks
- Exist. Centerline wo/ticks
- New Constr. Centerline
- New Survey Centerline
- Railroad Centerline
- Centerline on Results of Survey

Control Lines
- Exist. Access Control Line
- New Access Control Line

Easement Lines
- Exist. Easement Line
- Exist. Drainage Easement Line
- New Perpetual Easement Line
- TCE Line

Misc. Lines
- Ditch-River Line
- Meander Line
- Mining Claim Line

Property Lines
- Lease Property Line
- Property Line
- Subdivision Property/Road Line
- Additional area to be acquired

Public Land Survey Lines
- Mid Section Line
- Section Line
- Sixteenth (1/16) Line
- Township-Range Line

R/W Lines
- Exist. ADOT R/W Line
- Exist. Non-ADOT R/W Line
- New R/W Line
- Railroad R/W Line
- Railroad-Highway R/W Line

Topographic Features
- Cut Slope Limit Line
- Exist. Fence Line
- Exist. Topo Line
- Fill Slope Limit Line
- New Fence Line

Break Line

Data Circle (1)

Data Hex (1)

Data Square (1)

Dimension Arrow

Dimension Tie

Exist. ADOT R/W Monument

New R/W Monument

Centerline Control or Supplemental Monument

Property Anchor Bar

Property-Lease & Unpatented Mining Claim Anchor Bar

Property Limit Arrow

Property-Lease & Unpatented Mining Claim Limit Arrow

Parcel Bubble (7-8858)

Survey Control Pt or Angle Point

T.1S. R.6E.

SECTION 7
MARICOPA CO.

North Arrow

31 | 32 / 6 | 5 — Found or Set Section Corner

4-3 — Found or Set Quarter Corner

(3) — Found or Set Center Quarter Corner

31 | 32 / 6 | 5 — Unfound Section Corner

4 / 9 — Unfound Quarter Corner

(3) — Unfound Center Quarter Corner

MP 115 — Mile Post Marker

EXHIBIT–B2
ADOT CADD STANDARDS 2006

exhibitb2_std.dgn

DRAWING NO.	D-7-T-909	ARIZONA DEPARTMENT OF TRANSPORTATION INTERMODAL TRANSPORTATION DIVISION RIGHT OF WAY PLANS SECTION
SURVEY	See attached Survey	HIGHWAY NAME: SANTAN FREEWAY
DRAWN/DATE	J. Crume/Sep 01	FEDERAL AID NO.: RAM 600-7-802
ADOT REVIEW	B. Gurney	PROJECT NO.: 202L MA 003 H5380 01R
HUBBARD ENGINEERING 480-892-3313 Gilbert, AZ jcrume@hubberdengineering.com		PRELIMINARY NOT FOR CONSTRUCTION OR RECORDING --Created-- 1/5/2007 9:08:16 AM
ROUTE NO.: SR 202L	LOCATION: Price Road - Arizona Avenue	SHEET S-1

RIGHT OF WAY - STANDARD ABBREVIATIONS & SYMBOLS

A	
Acres	Ac.
Ahead	Ahd.
And Husband	et vir
And Others	et al
And Wife	et ux
Approximate	Approx.
Avenue	Ave.
B	
Back	Bk.
Book	Bk.
Boulevard	Blvd.
Brass Cap	B.C.
Bureau of Indian Affairs	B.I.A.
Bureau of Land Management	B.L.M.
Bureau of Reclamation	B.O.R.
C	
Calculated	(C)
Center	Ctr.
Centerline	℄
Construction	Constr.
Corner	Cor.
County	Co.
Curve Information	
Curve to Spiral	C.S.
Degree of Curve	D
Delta	Δ
Length of Curve	L
Point of Compound Curve	P.C.C.
Point of Curvature	P.C.
Point of Intersection	P.I.
Point of Reverse Curve	P.R.C.
Point of Reverse Spiral	P.R.S.
Point of Tangent	P.T.
Point on Curve	P.O.C.
Point on Tangent	P.O.T.
Point on Semi-Tangent	P.O.S.T.
Radius	R
Spiral rate of change	a
Spiral to Curve	S.C.
Spiral to Tangent	S.T.
Tangent Length	T
Tangent to Spiral	T.S.

D	
Degrees	°
Department	Dept.
Docket	Dkt.
Drainage Easement	DE
Drive	Dr.
E	
Easement	Esmt
East	E.
Electrical	Elec.
Equation	Equa.
Existing	Exist.
F	
Federal	Fed.
Feet	'
Flowage Easement	FE
Final Order of Condemnation	FOC
Found	Fd.
H	
Highway	Hwy.
Highway Easment Deed	HED
Homestead Entry	
Joint	Jct.
L	
Lane	Ln.
Left	Lt.
Local Tangent Bearing	L.T.B.
M	
Measured	(M)
Mile Post	M.P.
Mineral Survey	M.S.
Minutes	'
Miscellaneous	Misc.
Monument	Mon.
N	
North	N.
Not to Scale	N.T.S.
Number	No.
P	
Page	Pg.
Parcel	Par.
Parkway	Pkwy.
Place	Pl.
Ponding Easement	PE
Public Utility Easement	PUE
Q	
Quit Claim Deed	QCD
R	
Railroad	R.R.
Range	R.
Record	(R)
Right	Rt.
Right of Way	R/W
Road	Rd.
S	
Seconds	"
Section	Sec.
Sheet	Sht.
Slope Easement	SE
South	S.
Special Warranty Deed	SWD
Square	Sq.
Square Feet	S.F.
State Route	S.R.
Station	Sta.
Street	St.
Subdivision	Subd.
T	
Telegraph	Tlg.
Telephone	Tel.
Township	T.
Temporary	Temp.
Temporary Construction Easement	TCE
Traffic Interchange	T.I.
U	
United States General Land Office	U.S.G.L.O.
W	
West	W.
Warranty Deed	WD

RW_V8.cel
AC=RWSTDS
LV=VARIES
CO=VARIES
LC=VARIES
WT=VARIES

HELPFUL HINTS

Make copy of 2Dseed.dgn attach --rw---_bdr.dgn then insert RWSTDS cell.

Boundary Lines
- City Limit Line
- County Line
- Forest-City Limit Line
- Forest-Reservation Line
- Land Grant Boundary Line
- National-State Boundary Line

Centerlines
- Exist. Centerline w/ticks
- Exist. Centerline wo/ticks
- New Constr. Centerline
- New Survey Centerline
- Railroad Centerline
- Centerline on Results of Survey

Control Lines
- Exist. Access Control Line
- New Access Control Line

Easement Lines
- Exist. Easement Line
- Exist. Drainage Easement Line
- New Perpetual Easement Line
- TCE Line

Misc. Lines
- Ditch-River Line
- Meander Line
- Mining Claim Line

Property Lines
- Lease Property Line
- Property Line
- Subdivision Property/Road Line
- Additional area to be acquired

Public Land Survey Lines
- Mid Section Line
- Section Line
- Sixteenth (1/16) Line
- Township-Range Line

R/W Lines
- Exist. ADOT R/W Line
- Exist. Non-ADOT R/W Line
- New R
- Railro
- Railro
- Topog
- Cut S
- Exist.
- Exist.
- Fill Si
- New P

PLAN SHEET NOTES

SEED FILE: 2DSeed.dgn
FILE NAME: --rw---_std.dgn

REFERENCE FILES:
--rw---_bdr.dgn

AA=0 AS=1
See plotting instructions in CADD Standards Manual for additional details.

REFERENCE FILE

--rw---_bdr.dgn
Attachment: Saved
View = Border

SEE EXHIBIT B1 FOR DETAILS

TEXT

LV=263	FT=1
CO=0	TX=10
LC=0	ACTIVE
WT=2	TXJ=LB

Break Line
Data Circle
Data Hex
Data Square
Dimension Arrow
Dimension Tie
Exist. ADOT R/W Monument
New R/W Monument
Centerline Control or Supplemental Monument

Property Anchor Bar
Property-Lease & Unpatented Mining Claim Anchor Bar
Property Limit Arrow
Property-Lease & Unpatented Mining Claim Limit Arrow
Parcel Bubble (7-8858)
Survey Control Pt or Angle Point

N
T.1S. R.6E.
SECTION 7
MARICOPA CO.
North Arrow

31 | 32 / 6 | 5 — Found or Set Section Corner
4◦3 — Found or Set Quarter Corner
3 — Found or Set Center Quarter Corner
31 | 32 / 6 | 5 — Unfound Section Corner
4 / 9 — Unfound Quarter Corner
3 — Unfound Center Quarter Corner
MP 115 — Mile Post Marker

EXHIBIT-B2

ADOT CADD STANDARDS 2006

exhibitb2_std.dgn

DRAWING NO.	D-7-T-909	ARIZONA DEPARTMENT OF TRANSPORTATION INTERMODAL TRANSPORTATION DIVISION RIGHT OF WAY PLANS SECTION	
SURVEY	See attached Survey	HIGHWAY NAME: SANTAN FREEWAY	PRELIMINARY NOT FOR CONSTRUCTION OR RECORDING --Created-- 1/5/2007 9:09:01 AM
DRAWN/DATE	J. Crume/Sep 01	FEDERAL AID NO.: RAM 600-7-802	
ADOT REVIEW	B. Gurney	PROJECT NO.: 202L MA 003 H5380 01R	
HUBBARD ENGINEERING 480-892-3313 Gilbert, AZ jcrume@hubbardengineering.com			
ROUTE NO.: SR 202L	LOCATION: Price Road - Arizona Avenue		SHEET S-1

OWNERSHIP RECORD

NOTES	PARCEL NUMBER	OWNER	DESCRIPTION OF AREA REQUIRED	TOTAL AREA	AREA REQUIRED: GROSS INCLUDING (EXISTING R/W)	AREA REQUIRED: NET EXCLUDING (EXISTING R/W)	AREA REQUIRED: NEW EASEMENTS	REMAINDER: LEFT	REMAINDER: RIGHT	SHEET NO.	ACQUIRED: TYPE	ACQUIRED: DOCUMENT
(1)	7-8061	A R E Fund L.L.C.	NW4 Sec. 5 T.2S. R.5E.	1,001,703		1,001,703				P-7, P-10 to P-11	WD	97-0339476
(1)(3)	7-8507	Ministry Resource Corp.	NE4 Sec. 6 T.2S. R.5E.	987,901	(3) 454,729	429,927		498,955	34,217	P-6 to P-7	WD	99-0384000
	7-8509	Dobson Road Investors, L.L.C.	NE4 Sec. 6 T.2S. R.5E	72,987	72,987	68,016				P-7		
(1)	7-8511	The Steele Foundation, Inc.	NW4 Sec. 3 T.2S. R.5E.	1,427,162		915,274			511,888	P-22 to P-23	WD	99-0184785
	7-8512	The Gurney Foundation, Inc.	N2 Sec. 3 T.2S. R.5E.	511,888		95,175			416,713	P-22 to P-23		
(1)	7-8534	Corporation of the Presiding Bishop of the Church of Jesus Christ of LDS	NE4 Sec. 5 T.2S. R.5E.	152,367		152,367				P-11 to P-12		
(1)	7-8535	Martin David Kempton, et al	NE4 Sec. 5 T.2S. R.5E.	508,193		508,193				P-12	WD	99-0449681
	7-8544	Gateway Park, L.L.C.	S2 Sec 31 T.1S. R.5E., Sec 6 T.2S. R.5E.	10,097,502	2,145,992	2,064,258		2,881,149	5,070,361	P-1 to P-25, P-27		
	~~7-8546~~	~~ARE Fund, L.L.C.~~	~~Lot 2 Sec. 6 T.2S. R.5E.~~	DELETED 10-20-99						P-5 to P-6		
	7-8707	Newhope Family Trust.	NE4 Sec. 4 T.2S. R.5E.	1,201,423		14,127		1,187,296		P-17 to P-18		
	7-8708	Property Reserve Arizona, L.L.C.	N2 Sec. 4 T.2S. R.5E.	5,959,778	1,828,005	1,778,549		2,359,365	1,772,408	P-13 to P-18		
(4)	7-8709	Rini Realty Co.	Lot 1 Sec. 4 T.2S. R.5E.	(4) 1,870,441		283,528		1,586,913		P-14		
	7-8710	Guyla Dee Burnett Ashely, et al	NE4 Sec. 4 T.2S. R.5E.	316,702		316,702				P-15		
	7-8712	City of Chandler	NE4 Sec. 4 T.2S. R.5E.	1,384,155	198,529	168,225			1,185,626	P-19 to P-20		
			Lot 3 & 4 Sec. 3 T.2S. R.5E.	1,963,821		235,577		1,728,244		P-18 to P-20		
			NW4 Sec. 3 T.2S. R.5E.	1,712,052		702,352			1,009,700	P-18 to P-19,		
	7-8714	Southern Pacific Transportation Co.	NW4 Sec. 3 T.2S. R.5E.			43,752				P-22		
(1)	7-8861	Corporation of the Presiding Bishop of the Church of Jesus Christ of LDS	NE4 Sec. 5 T.2S. R.5E.	540,587	540,587	505,791				P-12 to P-13	FOC	99-9999999
	7-9139	TCE Pecos Springs Holdings, LTD	NW4 Sec. 4 T.2S. R.5E.	870,172			21,152 DE	870,172		P-16		
	7-9141	Granite Capital Corp.	N2 Sec. 4 T.2S. R.5E.				2,500 TCE			P-16 to P-18		
	7-9169	Metropolitan Land Co.	Lot 2 Sec. 6 T.2S. R.5E.	979,006		82,352	36,825 DE 428 TCE 3,333 PE	896,654		P-5 to P-6		
(2)	7-9170	Verdugo & Ross, L.L.C.	Lot 1, Block 2, Burlington Estates Unit II	10,571		(2) 1,002		9,569		P-16		
	7-8511-A	The Steele Foundation, Inc.	N2 Sec. 3 T.2S. R.5E.	511,888		95,175			416,713	P-22 to P-23		

ALL AREAS ARE IN SQUARE FEET UNLESS OTHERWISE NOTED

(1) ADVANCE ACQUISITION
PARCEL 7-8061; PROJECT 202L MA 000 H0874 02R/600-7-701
PARCELS 7-8507, 7-8511, 7-8534, 7-8535 & 7-8861;
PROJECT 202L MA 031 H0874 01R/600-7-702

(2) TO BE ACQUIRED AS A TOTAL ACQUISITION

(3) GROSS AREA INCLUDES 9,999 SF EXISTING CITY R/W OF CHANDLER BLVD.

(4) TOTAL AREA INCLUDES SECTION 4 ONLY

EXHIBIT-C1
(URBAN)

ADOT CADD STANDARDS 2006

CHANGE ORDER REVISIONS			
C.O. NO.	DATE	BY	DESCRIPTION OF REVISIONS
3001	9-9-99	JR	Decreased areas of 7-8709
3092	10-9-99	JR	Decreased net and increased
"	"	"	remainder areas of 7-8712
3095	10-20-99	JC	Deleted 7-8546

exhibitC1_ors01.dgn

DRAWING NO.	D-7-T-909
SURVEY	ER 8941 M1
DRAWN/DATE	J. Crume/Sep 01
ADOT REVIEW	B. Gurney

HUBBARD ENGINEERING 480-892-3313 Gilbert, AZ
jcrume@hubbardengineering.com

ARIZONA DEPARTMENT OF TRANSPORTATION
INTERMODAL TRANSPORTATION DIVISION
RIGHT OF WAY PLANS SECTION

HIGHWAY NAME: SANTAN FREEWAY
FEDERAL AID NO.: RAM 600-7-802
PROJECT NO.: 202L MA 003 H5380 01R
ROUTE NO.: SR 202L
LOCATION: Price Road - Arizona Avenue

PRELIMINARY
NOT FOR
CONSTRUCTION
OR RECORDING
--Created--
1/11/2006
3:42:34 PM

SHEET ORS-1

OWNERSHIP RECORD

Notes: As needed

NOTES	PARCEL NUMBER	OWNER	DESCRIPTION OF AREA REQUIRED	TOTAL AREA	AREA REQUIRED: GROSS INCLUDING (EXISTING R/W)	AREA REQUIRED: NET EXCLUDING (EXISTING R/W)	AREA REQUIRED: NEW EASEMENTS	REMAINDER: LEFT	REMAINDER: RIGHT	SHEET NO.	ACQUIRED: TYPE	ACQUIRED: DOCUMENT
(1)	7-8061	A R E Fund L.L.C.	NW4 Sec. 5 T.2S. R.5E.	1,001,703		1,001,703				P-7, P-10 to P-11	WD	97-0339476
(1)(3)	7-8507	Ministry Resource Corp.	NE4 Sec. 6 T.2S. R.5E.	987,901	(3) 454,729	429,927		498,955	34,217	P-6 to P-7	WD	99-0384000
	7-8509	Dobson Road Investors, L.L.C.	NE4 Sec. 6 T.2S. R.5E	72,987	72,987	68,016				P-7		
(1)	7-8511	[illegible]ndation, Inc.	NW4 Sec. 3 T.2S. R.5E.	1,427,162		915,27[illegible]			511,888	P-22 to P-23	WD	99-0184785
	7-8512	[illegible]ndation, Inc.	N2 Sec. 3 T.2S. R.5E.	511,888		95,17[illegible]			416,713	P-22 to P-23		
(1)	7-8534	[illegible] the Presiding Bishop of the Christ of LDS	NE4 Sec. 5 T.2S. R.5E.	152,367		152,36[illegible]				P-11 to P-12		
(1)	7-8535	[illegible]mpton, et al	NE4 Sec. 5 T.2S. R.5E.	508,193		508,19[illegible]				P-12	WD	99-0449681
	7-8544	[illegible].L.C.	S2 Sec 31 T.1S. R.5E., Sec 6 T.2S. R.5E.	10,097,502	2,145,992	2,064,258		2,881,149	5,070,361	P-1 to P-25, P-27		
	~~7-8546~~		~~Lot 2 Sec. 6 T.2S. R.5E.~~	DELETED 10-20-99						P-5 to P-6		
	7-8707		[illegible] 4 Sec. 4 T.2S. R[illegible]	1,201,423		[illegible]		[illegible]97,296		P-17 to P-18		
	7-8708	[illegible]ona	Sec. 4 T.2S. R.[illegible]	5,959,778	1,828,00[illegible]			[illegible]9,365	1,772,408	P-13 to P-18		
(4)	7-8709		[illegible] 1 Sec. 4 T.2S. [illegible]	(4) 1,870,441				[illegible],913		P-14		
	7-8710	[illegible]via Dee Burnett Ashely, [illegible]	[illegible]4 Sec. 4 T.2S. R[illegible]	316,702						P-15		
	7-8712		NE4 Sec. 4 T.2S. R[illegible]	1,384,155	198,52[illegible]				1,185,626	P-19 to P-20		
			[illegible] 3 & 4 Sec. 3 [illegible]	1,963,821				[illegible],244		P-18 to P-20		
			4 Sec. 3 T.2S. R.5E.	1,712,052		702,352			1,009,700	P-18 to P-19,		
	7-8714	Southern Pacific Transpor	4 Sec. 3 T.2S. R.5E.			43,752				P-22		
(1)	7-8861	[illegible]rporation of the Presi[illegible]	4 Sec. 5 T.2S. R.5E.	540,587	540,587	505,791				P-12 to P-13	FOC	99-9999999
	7-9139	[illegible]ngs	4 Sec. 4 T.2S. R.5E.	870,172			21,152 DE	870,172		P-16		
	7-9141		Sec. 4 T.2S. R.5E.				2,500 TCE			P-1[illegible]		
	7-9169		Lot 2 Sec. 6 T.2S. R.5E.	979,006		82,352	36,825 DE 428 TCE 3,333 PE	896,654		P-[illegible]		
	[illegible]-9170	Verdugo & Ross, L.L.C.	Lot 1, Block 2, Burlington Estates Unit II	10,571		(2) 1,002		9,569				
	[illegible]-8511-A	The Steele Foundation, Inc.	N2 Sec. 3 T.2S. R.5E.	511,888		95,175			416,713	P-22 to P-23		

DATA CIRCLE
RW_V8.cel
AC=DATCR1
LV=246
CO=46
LC=0
WT=3

TEXT
LV=217 FT=1
CO=17 TH=20
LC=0 TW=30
WT=3 ACTIVE
TXJ=LT

DELETED NOTE

TEXT
LV=217 FT=1
CO=17 TX=15
LC=0 LS=35
WT=3 ACTIVE
TNJ=LT

ACQUISITION DATA

TEXT
LV=217 FT=1
CO=17 TX=15
LC=0 LS=35
WT=3 ACTIVE
TNJ=CT

PARCEL SHEET NO

OWNERSHIP BLOCK
RW_V8.cel
AC=CRWORS
LV=263
CO=63
LC=0
WT=VARIES

PARCEL DATA
TEXT
LV=217 FT=1
CO=17 TX=15
LC=0 LS=35
WT=3 ACTIVE
TNJ=LT

Round Areas to the Nearest Square Foot per CADD Standards Manual

TEXT
LV=217 FT=1
CO=17 TX=15
LC=0 LS=35
WT=3 ACTIVE
TNJ=RT

AREA DATA

RW_V8.cel
AC=REVBLK
LV=263
CO=63
LC=0
WT=VARIES

REVISION BLOCK

DATA FIELD
LV=262 FT=1
CO=62 TX=15
LC=0 ACTIVE
WT=2 TXJ=CC

DATA FIELD
LV=262 FT=1
CO=62 TX=15
LC=0 ACTIVE
WT=2 TXJ=LC

PLAN SHEET NOTES
SEED FILE: 2DSeed.dgn
FILE NAME: --rw---_ors01.dgn
REFERENCE FILES:
--rw---_bdr.dgn
AA=0 AS=1
See plotting instructions in CADD Standards Manual for additional details.

REFERENCE FILE
--rw---_bdr.dgn
Attachment: Saved
View = Border
SEE EXHIBIT B1 FOR DETAILS

PLAN SHEET NO
TEXT
LV=263 FT=1
CO=63 TX=10
LC=0 ACTIVE
WT=2 TXJ=LB

exhibitC1_ors01.dgn

HELPFUL HINTS
Use DATCR1 for numbers from 0 to 9.
Use DATCR2 for numbers from 10 to 99.

HELPFUL HINTS
The owners name is as shown on the Title Report. The description is the area required by the current project.

HELPFUL HINTS
The description of area required should not be less than a quarter of a Section for private owners, except when it lies within a platted subdivision. For descriptions for BLM and Forest Land, the description should be shown as a quarter-quarter of a Section

HELPFUL HINTS
Parcel 7-8546 - The appraisal and/or acquisition process has been started for this parcel. It was later determined that this parcel would not be impacted so it is shown as being deleted.
The ADOT reviewer will give instructions if any non impacted parcels should be removed or shown as deleted.

HELPFUL HINTS
Always place data circle to the left of the Parcel Number, and if applicable, and if there is space in the area box, place it in the appropriate column.

HELPFUL HINTS
On large projects where there are many parcels it can be helpful to use a spreadsheet program like Excel to organize the data. You can then easily cut and paste from Excel to this sheet using the Paste Special function located in the Edit pulldown menu.

HELPFUL HINTS
Parcel 7-9140 was removed since it was not needed and the appraisal and/or the acquisition process had not been started.

For a D.E., P.E. or S.E. Parcel only Do Not show a Gross Area

For a T.C.E. Parcel only Do Not show Total, Gross or Remaining Areas

Notes: As needed

LS=10

(1) ADVANCE ACQUISITION
PARCEL 7-8061; PROJECT 202L MA 000 H0874 02R/600-7-701
PARCELS 7-8507, 7-8511, 7-8534, 7-8535 & 7-8861;
PROJECT 202L MA 031 H0874 01R/600-7-702

(2) TO BE ACQUIRED AS A TOTAL ACQUISITION

(3) GROSS AREA INCLUDES 9,999 SF EXISTING CITY R/W OF CHANDLER

(4) TOTAL AREA INCLUDES SECTION 4 ONLY

EXHIBIT-C1
(URBAN)

ADOT CADD STANDARDS 2006

CHANGE ORDER REVISIONS

C.O. NO.	DATE	BY	DESCRIPTION OF REVISIONS
3001	9-9-99	JR	Decreased areas of 7-8709
3092	10-9-99	JR	Decreased net and increased
"	"	"	remainder areas of 7-8712
3095	10-20-99	JC	Deleted 7-8546

DRAWING NO.	D-7-T-909
SURVEY	ER 8941 M1
DRAWN/DATE	J. Crume/Sep 01
ADOT REVIEW	B. Gurney

HUBBARD ENGINEERING 480-892-3313 Gilbert, AZ
jcrume@hubbardengineering.com

ARIZONA DEPARTMENT OF TRANSPORTATION
INTERMODAL TRANSPORTATION DIVISION
RIGHT OF WAY PLANS SECTION

HIGHWAY NAME: SANTAN FREEWAY
FEDERAL AID NO.: RAM 600-7-802
PROJECT NO.: 202L MA 003 H5380 01R
ROUTE NO.: SR 202L
LOCATION: Price Road - Arizona Avenue

PRELIMINARY NOT FOR CONSTRUCTION OR RECORDING
--Created--
2/2/2006
4:15:14 PM

SHEET ORS-1

OWNERSHIP RECORD

NOTES	PARCEL NUMBER	OWNER	DESCRIPTION OF AREA REQUIRED	TOTAL AREA	AREA REQUIRED: GROSS (INCLUDING EXISTING R/W)	AREA REQUIRED: NET (EXCLUDING EXISTING R/W)	AREA REQUIRED: NEW EASEMENTS	REMAINDER: LEFT	REMAINDER: RIGHT	SHEET NO.	ACQUIRED: TYPE	ACQUIRED: DOCUMENT
	7-0119	Leo M. Mazon, et al	NW4 Sec. 34 T.19N. R.16E.	ACCESS RIGHTS ONLY						P-4		
	7-0215	Atchison, Topeka & Santa Fe Railway Company	E2 SEc. 33 T23N. R.31E.			1,441,836				P-7 to P-8	R/W GRANT	98-052322
			SE4 Sec. 28 T.23N. R31E			113,256				P-8		
			SE4 Sec. 7 T.22N. R.31E.			866,844				P-1 to P-2		
			Lots 3 & 4 Sec. 27 T.23N. R.31E.			1,041,084				P-8 to P-9		
(1) (4)	7-0224	State of Arizona (State Land Dept.)	E2 Sec. 12 T.19N. R.15E.	(4) 27,878,400		5,201,064	8,712 TCE	21,274,704	1,402,632	P-11 to P-12	R/W ESMT	518/140
	-L1	Painted Desert Country Club Inc. C.L. # C-403	SE4 Sec. 12 T.19N. R.15E.	4,356,000		670,824		3,380,256	304,920	P-11 to P-12		
	-L2	M.J. O'Haco et ux C.L. # G-762	E2 Sec. 12 T.19N. R.15E.	23,522,400		4,530,240		17,894,448	1,097,712	P-12		
	7-0277	U.S.A. (Tonto National Forest)	NE4NE4, SE4NE4 Sec. 20 T.9N. R.10E			1,515,000				P-1 to P-5, P-7 to P-10	HED	99-3758342
(2)	-M1	Robert O. Rose, et al	Guy Placer Claims # 5 & 6 Sec. 20, T.9N. R.10E.	(2) 3,484,800	1,749,324	1,178,742		875,421	860,055			
	-M2	Rosie O'Grady	Rye Placer Claims # 33 & 34 Sec. 20, T.9N. R.10E.	3,484,800	1,749,324	1,178,742		875,421	860,055			
	7-0311	U.S.A. (Navajo Indian Tribe) Bennett Freeze Land	NW4 Sec. 22 T.29N. R.8E.			514,008	253,954 TCE			P-1 to P-2	R/W GRANT	RW-98-03
			NE4 Sec. 26 T.29N. R.8E.			414,691	96,703 TCE			P-2 to P-3		
			S2 Sec. 30 T.29N. R.8E.			232,174	487,000 TCE			P-5 to P-7		
			N2 Sec. 32 T.29N. R.8E.			443,005	206,474 TCE			P-7 to P-9		
		U.S.A. (Navajo Indian Tribe) Tribal Purchase Land	S2 Sec. 23 T.29N. R.8E.			687,812	251,776 TCE			P-1 to P-2	R/W GRANT	
			N2 & SE4 Sec. 25 T.29N. R.8E.			1,371,268	445,618 TCE			P-3 to P-5		
			N2 Sec. 31 T.29N. R.8E.			837,658	40,946 TCE			P-5 to P-9		
			S2 Sec. 29 T.29N. R.9E.			635,540	221,284 TCE			P-7 to P-9		
			N2 Sec. 33 T.29N. R.9E.			851,162	193,842 TCE			P-9 to P-10		
	7-0346	The Estate of A-SOS-PI # 807398	Allotment No. 02254(5) (NE4 Sec. 22 T.29N. R.8E.)			185,565	64,033 TCE			P-1		
	~~7-0686~~	~~Hubbard Enterprises, L.L.C.~~	~~N2 Sec. 28 T.3N. R.7E.~~	DELETED 10-16-99						P-2		
	7-0687	U.S.A. (Tonto National Forest)	NE4NE4, SE4NE4 Sec. 27 T.3N. R.7E.		2,709,432	1,668,348				P-1 to P-2	HED	12831/827
			NW4NW4 Sec. 26 T.3N. R.7E.		13,068					P-2		
			Lot 1 Sec. 18 T.3N. R.8E.		727,452	156,816				P-7		
			SE4SE4 Sec 7 T.3N. R.8E.		2,883,672	1,777,248				P-7 to P-9		
	7-7864	Mobile Investors I Ltd. Partnership	SE4 Sec. 4 T.1N. R.5E.	189,921	178,160	175,546			11,761	P-1		
	7-7866	U.S.A. (Bureau of Land Management)	Lots 25,26 & 28 Sec. 4 T.1N. R.5E.		144,619	132,422	23,958 TCE 286,189 REC			P-1	HED	00-956382
(3)	7-0269-A	Salena Brown Martin	NW4 Sec. 32 T.9N. R.10E.	(3) 10,018,800		87,120	40,510 TCE	4,761,108	9,455,572	P-7		
	7-9257	The USA (Salt River Project Agricultural Improvement and Power District)	Sec. 2 and Sec. 3 T.2S. R.5E.		71,386	61,531				P-1 to P-2	LIC	03-0748606

REC = Restrictive Excavation Covenant
LIC = License

ALL AREAS ARE IN SQUARE FEET UNLESS OTHERWISE NOTED

(1) PARCEL 7-0224 TO BE ACQUIRED FOR CONSTR. PROJECT 040 NA 251 H2176 01C

(2) DUE TO THE EXTENSIVE CONTIGUOUS OWNERSHIP OF ROBERT O. ROSE, ET AL, AREAS SHOWN COVER ONLY THOSE SECTIONS TRAVERSED BY THE HIGHWAY.

(3) DUE TO THE EXTENSIVE CONTIGUOUS OWNERSHIP OF THE PARCEL, AREAS SHOWN COVER ONLY THOSE IN SECTION 32, T.9N., R.10E.

(4) CONTAINS 8,525,610 SQ. FT. FOR EXISTING R/W (PERMIT) PER GRANT 312/53

EXHIBIT-C2
(RURAL)

ADOT CADD STANDARDS 2006

CHANGE ORDER REVISIONS			
C.O. NO.	DATE	BY	DESCRIPTION OF REVISIONS
3001	9-9-99	JR	Increased net and decreased
"	"	"	remainder areas of 7-0224
3095	10-16-99	JC	Deleted 7-0686

exhibitC2_ors02.dgn

DRAWING NO.	D-7-T-909
SURVEY	ER 8941 M1
DRAWN/DATE	J. Crume/Sep 01
ADOT REVIEW	B. Gurney

HUBBARD ENGINEERING 480-892-3313 Gilbert, AZ
jcrume@hubbardengineering.com

ARIZONA DEPARTMENT OF TRANSPORTATION
INTERMODAL TRANSPORTATION DIVISION
RIGHT OF WAY PLANS SECTION

HIGHWAY NAME: SANTAN FREEWAY
FEDERAL AID NO.: RAM 600-7-802
PROJECT NO.: 202L MA 003 H5380 01R
ROUTE NO.: SR 202L
LOCATION: Price Road - Arizona Avenue

PRELIMINARY NOT FOR CONSTRUCTION OR RECORDING
--Created--
1/11/2006
3:44:05 PM

SHEET ORS-2

OWNERSHIP RECORD — ACQUIRED

NOTES	PARCEL NUMBER	OWNER	DESCRIPTION OF AREA REQUIRED	TOTAL AREA	AREA REQUIRED: GROSS INCLUDING EXISTING R/W	AREA REQUIRED: NET EXCLUDING EXISTING R/W	AREA REQUIRED: NEW EASEMENTS	REMAINDER: LEFT	REMAINDER: RIGHT	SHEET NO.	TYPE	DOCUMENT
	7-0119	Leo M. Mazon, et al	NW4 Sec. 34 T.19N. R.16E.	ACCESS RIGHTS ONLY						P-4		
	7-0215	Atchison, Topeka & Santa Fe Railway Company	E2 SEc. 33 T23N. R.31E.			1,441,836				P-7 to P-8	R/W GRANT	98-052322
			SE4 Sec. 28 T.23N. R31E			113,256				P-8		
			SE4 Sec. 7 T.22N. R.31E.			866,844				P-1 to P-2		
			Lots 3 & 4 Sec. 27			1,041,084				P-8 to P-9		
(1) (4)	7-0224	State of Arizona (State Land Dept.)	E2 Sec. 12 T.19N. R.	(4) 27,878,400		5,201,064	8,712 TCE	21,274,704	1,402,632	P-11 to P-12	R/W ESMT	518/140
	-L1	Painted Desert Country Club Inc. C.L. # C-403	SE4 Sec. 12 T.19N. R	4,356,000		670,824		3,380,256	304,920	P-11 to P-12		
	-L2	M.J. O'Haco et ux C.L. # G-762	E2 Sec. 12 T.19N. R.15E.	23,522,400		4,530,240		17,894,448	1,097,712	P-12		
	7-0277	U.S.A. (Tonto National Forest)	NE4NE4, SE4NE4 Sec. 20 T.9N. R.10E			1,515,000				P-1 to P-5, P-7 to P-10	HED	99-3758342
(2)	-M1	Robert O. Rose, et al	Guy Placer Claims # 5 & 6 Sec. 20, T.9N. R.10E.	(2) 3,484,800	1,749,324	1,178,742		875,421	860,055			
	-M2	Rosie O'Grady	Rye Placer Claims # 33 & 34 Sec. 20, T.9N. R.10E.	3,484,800	1,749,324	1,178,742		875,421	860,055			
	7-0311	U.S.A. (Navajo Indian Tribe) Bennett Freeze Land	22 T.29			514,008	253,954 TCE			P-1 to P-2	R/W GRANT	RW-98-03
			6 T.29			414,691	96,703 TCE			P-2 to P-3		
			T.29N			232,174	487,000 TCE			P-5 to P-7		
			T.29N			443,005	206,474 TCE					
			T.29N			687,812	251,776 TCE					
		U.S.A. (Navajo Indian Tribe) Tribal Purchase Land	N2 & SE4 Sec. 2			1,371,268	445,618 TCE					
			N2 Sec. 31 T.29N. R.8E.			837,658	40,946 TCE					
			S2 Sec. 29 T.29N. R.9E.			635,540	221,284 TCE					
			N2 Sec. 33 T.29N. R.9E.			851,162	193,842 TCE					
	7-0346	The Estate of A-SOS-PI # 807398	Allotment No. 02254(5) (NE4 Sec. 22 T.29N. R.8E.)			185,565	64,033 TCE			P-1		
	~~7-0686~~	~~Hubbard Enterprises, L.L.C.~~	~~N2 Sec. 28 T.3N. R.7E.~~	DELETED 10-16-99						P-2		
	7-0687	U.S.A. (Tonto National Forest)	NE4NE4, SE4NE4 Sec. 27 T.3N. R.7E.		2,709,432	1,668,348				P-1 to P-2	HED	12831/827
			NW4NW4 Sec. 26 T.3N. R.7E.		13,068					P-2		
			Lot 1 Sec. 18 T.3N. R.8E.		727,452	156,816				P-7		
			SE4SE4 Sec 7 T.3N. R.8E.		2,883,672	1,777,248				P-7 to P-9		
	7-7864	Mobile Investors I Ltd. Partnership	SE4 Sec. 4 T.1N. R.5E.	189,921	178,160	175,546			11,761	P-1		
	7-7866	U.S.A. (Bureau of Land Management)	Lots 25,26 & 28 Sec. 4 T.1N. R.5E.		144,619	132,422	23,958 TCE 286,189 REC			P-1	HED	00-956382
(3)	7-0269-A	Salena Brown Martin	T.9N. R.10E.	(3) 10,018,800		87,120	40,510 TCE	4,761,108	9,455,572	P-7		
	7-9257	The USA (Salt River Project Agric Improvement and Power District)	Sec. 3 T.2S. R.5E.		71,386	61,531				P-1 to P-2	LIC	03-0748606

REC = Restrictive Excavation Covenant
LIC = License

ALL AREAS ARE IN SQUARE FEET UNLESS OTHERWISE NOTED

HELPFUL HINTS
For parcels that have extensive contiguous ownership only show areas for the sections traversed by the highway

HELPFUL HINTS
Make sure that if the ownership of a parcel is Federal or State, that the agency responsible for the land (as listed on the title report) is also shown

HELPFUL HINTS
The description of area required should not be less than a quarter of a Section for private owners, except when it lies within a platted subdivision. For descriptions for BLM and Forest Land, the description should be shown as a quarter-quarter of a Section

HELPFUL HINTS
If a project has a unique or non-standard easement abbreviation (which is defined as not already being listed on the standard abbreviations and symbols sheet), then the abbreviation will be defined here.

Notes:
See Exhibit C1 for Helpful Hints and Text Parameters

PLAN SHEET NOTES
SEED FILE: 2DSeed.dgn
FILE NAME: --rw---_ors02.dgn
REFERENCE FILES:
--rw---bdr.dgn
AA=0 AS=1
See plotting instructions in CADD Standards Manual for additional details.

(1) PARCEL 7-0224 TO BE ACQUIRED FOR CONSTR. PROJECT 040

(2) DUE TO THE EXTENSIVE CONTIGUOUS OWNERSHIP OF ROBERT O. ROSE, ET AL, AREAS SHOWN COVER ONLY THOSE SECTIONS TRAVERSED BY THE HIGHWAY.

(3) DUE TO THE EXTENSIVE CONTIGUOUS OWNERSHIP OF THE PARCEL, AREAS SHOWN COVER ONLY THOSE IN SECTION 32, T.9N., R.10E.

(4) CONTAINS 8,525,610 SQ. FT. FOR EXISTING R/W (PERMIT) PER GRANT 312/53

EXHIBIT-C2
(RURAL)

ADOT CADD STANDARDS 2006

CHANGE ORDER REVISIONS

C.O. NO.	DATE	BY	DESCRIPTION OF REVISIONS
3001	9-9-99	JR	Increased net and decreased
"	"	"	remainder areas of 7-0224
3095	10-16-99	JC	Deleted 7-0686

exhibitC2_ors02.dgn

DRAWING NO.	D-7-T-909
SURVEY	ER 8941 M1
DRAWN/DATE	J. Crume/Sep 01
ADOT REVIEW	B. Gurney

HUBBARD ENGINEERING 480-892-3313 Gilbert, AZ
jcrume@hubbardengineering.com

ARIZONA DEPARTMENT OF TRANSPORTATION
INTERMODAL TRANSPORTATION DIVISION
RIGHT OF WAY PLANS SECTION

HIGHWAY NAME: SANTAN FREEWAY
FEDERAL AID NO.: RAM 600-7-802
PROJECT NO.: 202L MA 003 H5380 01R
ROUTE NO.: SR 202L
LOCATION: Price Road - Arizona Avenue

PRELIMINARY NOT FOR CONSTRUCTION OR RECORDING
--Created--
1/11/2006
3:43:33 PM

SHEET ORS-2

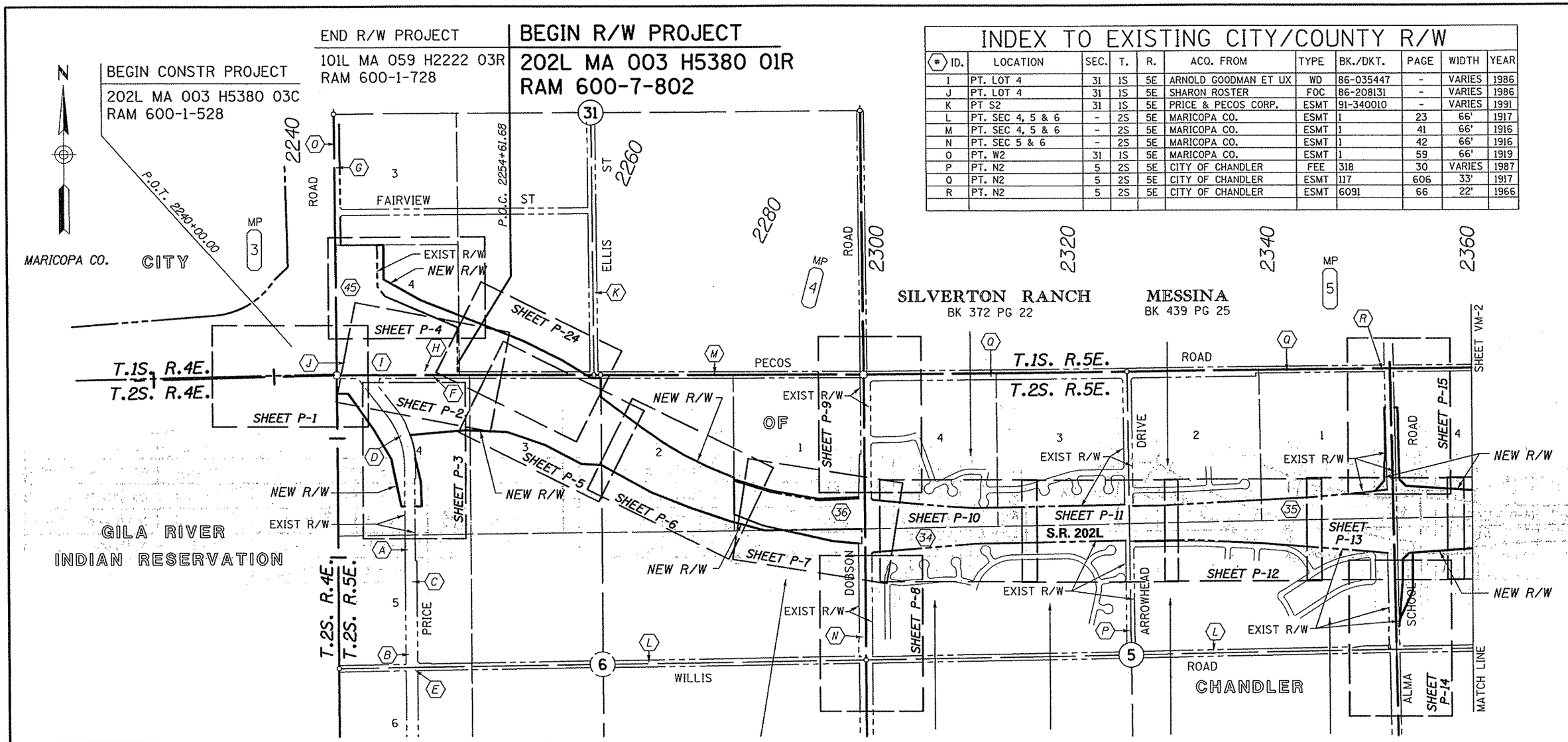

VICINITY MAP

INDEX TO EXISTING CITY/COUNTY R/W

(#) ID.	LOCATION	SEC.	T.	R.	ACQ. FROM	TYPE	BK./DKT.	PAGE	WIDTH	YEAR
I	PT. LOT 4	31	1S	5E	ARNOLD GOODMAN ET UX	WD	86-035447	-	VARIES	1986
J	PT. LOT 4	31	1S	5E	SHARON ROSTER	FOC	86-208131	-	VARIES	1986
K	PT S2	31	1S	5E	PRICE & PECOS CORP.	ESMT	91-340010	-	VARIES	1991
L	PT. SEC 4, 5 & 6	-	2S	5E	MARICOPA CO.	ESMT	1	23	66'	1917
M	PT. SEC 4, 5 & 6	-	2S	5E	MARICOPA CO.	ESMT	1	41	66'	1916
N	PT. SEC 5 & 6	-	2S	5E	MARICOPA CO.	ESMT	1	42	66'	1916
O	PT. W2	31	1S	5E	MARICOPA CO.	ESMT	1	59	66'	1919
P	PT. N2	5	2S	5E	CITY OF CHANDLER	FEE	318	30	VARIES	1987
Q	PT. N2	5	2S	5E	CITY OF CHANDLER	ESMT	117	606	33'	1917
R	PT. N2	5	2S	5E	CITY OF CHANDLER	ESMT	6091	66	22'	1966

INDEX TO EXISTING ADOT R/W

(#) ID.	LOCATION	SEC.	T.	R.	ACQ. FROM	TYPE	BK./DKT.	PAGE	WIDTH	YEAR	PARCEL NO.
34	PT. NW4	5	2S	5E	PHILIP KINCHEN ET AL	WD	97-0339476		VARIES	1997	7-8061
35	PT. NE4	5	2S	5E	MARTIN DAVID ET AL	WD	99-0449681		VARIES	1999	7-8535
36	PT. LOT 1	6	2S	5E	MINISTRY RESOURCE	WD	99-0384000		VARIES	1999	7-8507
45	PT. LOT 4	31	1S	5E	PRICE & PECOS CORP.	WD	92-0236425		VARIES	1992	7-7097

INDEX TO EXISTING CITY/COUNTY R/W

(#) ID.	LOCATION	SEC.	T.	R.	ACQ. FROM	TYPE	BK./DKT.	PAGE	WIDTH	YEAR
A	PT. SW4 & NW4	6	2S	5E	ALLAN E. SLATIN ET AL	FOC	86-268029	-	VARIES	1986
B	PT. SW4 & NW4	6	2S	5E	NORMA ASHELY	FOC	86-560784	-	VARIES	1986
C	PT. SW4 & NW4	6	2S	5E	PRODUCERS COTTON	FOC	87-031743	-	VARIES	1987
D	PT. NW4	6	2S	5E	HASKLE PARTNERSHIP	FOC	87-049488	-	VARIES	1987
E	PT. SW4 & NW4	6	2S	5E	CENTRAL INVESTMENT	FOC	87-157343	-	VARIES	1987
F	PT. LOT 3	6	2S	5E	PRICE & PECOS CORP	ESMT	91-323608	-	VARIES	1991
G	PT. LOT 3 & 4	31	1S	5E	STEWART TITLE	QCD	14149	1119	VARIES	1980
H	PT. LOT 4	31	1S	5E	STEWART TITLE	QCD	14149	1115	VARIES	1980

(#) - Refers to item number in Existing R/W report dated 4/13/00

EXHIBIT-D1

(URBAN)

ADOT CADD STANDARDS 2006

0 250 500
Scale

exhibit01_vm01.dgn

CHANGE ORDER REVISIONS			
C.O. NO.	DATE	BY	DESCRIPTION OF REVISIONS
9439	1-25-01	JC	Decreased New R/W Lt Sta 2351+20

DRAWING NO.	D-7-T-909
SURVEY	ER 8941 M1
DRAWN/DATE	J. Crume/Sep 01
ADOT REVIEW	B. Gurney

HUBBARD ENGINEERING 480-892-3313 Gilbert, AZ
jcrume@hubbardengineering.com

ARIZONA DEPARTMENT OF TRANSPORTATION
INTERMODAL TRANSPORTATION DIVISION
RIGHT OF WAY PLANS SECTION

HIGHWAY NAME: SANTAN FREEWAY
FEDERAL AID NO.: RAM 600-7-802
PROJECT NO.: 202L MA 003 H5380 01R
ROUTE NO.: SR 202L
LOCATION: Price Road - Arizona Avenue

PRELIMINARY
NOT FOR
CONSTRUCTION
OR RECORDING
--Created--
1/11/2006
3:46:16 PM

SHEET VM-1

END R/W PROJECT
101L MA 059 H2222 03R
RAM 600-1-728

BEGIN R/W PROJECT
202L MA 003 H5380 01R
RAM 600-7-802

BEGIN CONSTR PROJECT
202L MA 003 H5380 03C
RAM 600-1-528

N

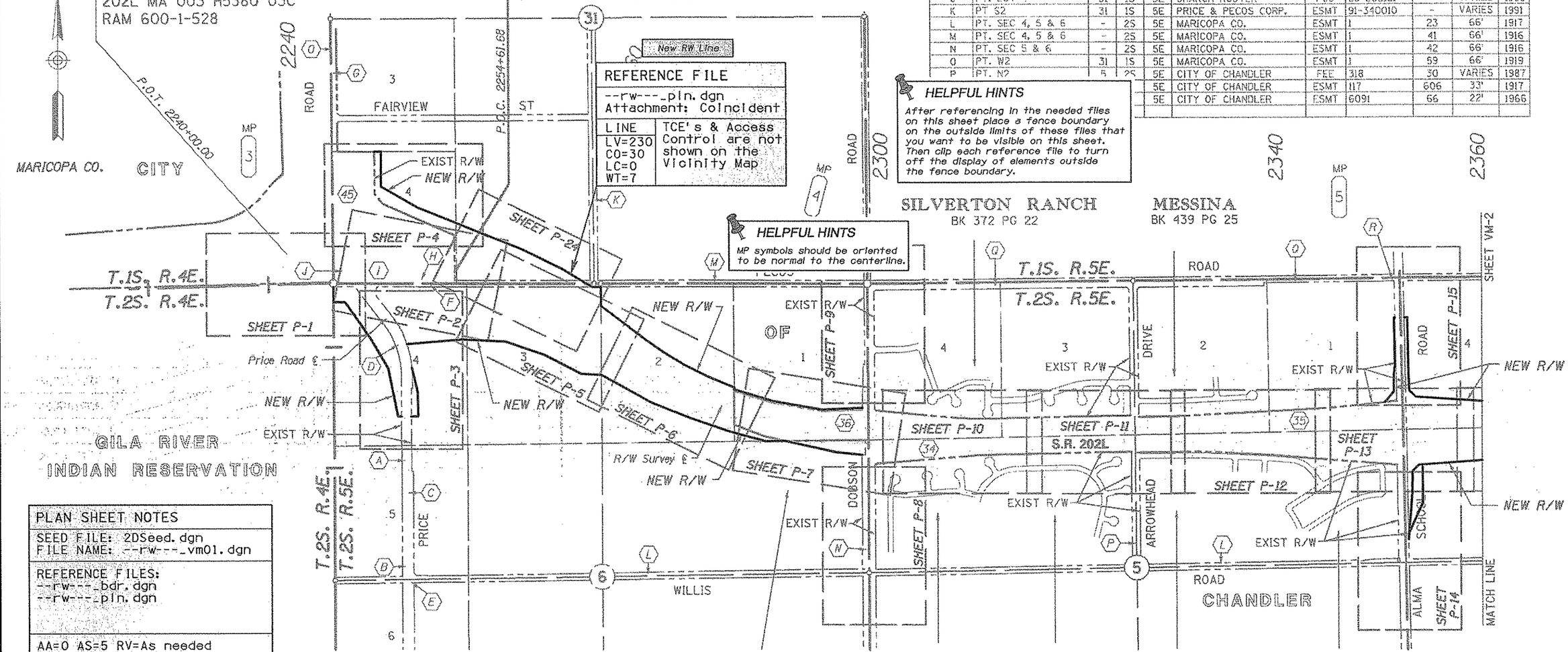

REFERENCE FILE
--rw---_pln.dgn
Attachment: Coincident

LINE	TCE's & Access Control are not shown on the Vicinity Map
LV=230 CO=30 LC=0 WT=7	

HELPFUL HINTS
After referencing in the needed files on this sheet place a fence boundary on the outside limits of these files that you want to be visible on this sheet. Then clip each reference file to turn off the display of elements outside the fence boundary.

HELPFUL HINTS
MP symbols should be oriented to be normal to the centerline.

INDEX TO EXISTING CITY/COUNTY R/W

(K) ID.	LOCATION	SEC.	T.	R.	ACQ. FROM	TYPE	BK./DKT.	PAGE	WIDTH	YEAR
I	PT. LOT 4	31	1S	5E	ARNOLD GOODMAN ET UX	WD	86-035447	-	VARIES	1986
J	PT. LOT 4	31	1S	5E	SHARON ROSTER	FOC	86-208131	-	VARIES	1986
K	PT S2	31	1S	5E	PRICE & PECOS CORP.	ESMT	91-340010	-	VARIES	1991
L	PT. SEC 4, 5 & 6	-	2S	5E	MARICOPA CO.	ESMT	1	23	66'	1917
M	PT. SEC 4, 5 & 6	-	2S	5E	MARICOPA CO.	ESMT	1	41	66'	1916
N	PT. SEC 5 & 6	-	2S	5E	MARICOPA CO.	ESMT	1	42	66'	1916
O	PT. W2	31	1S	5E	MARICOPA CO.	ESMT	1	59	66'	1919
P	PT. N2	5	2S	5E	CITY OF CHANDLER	FEE	318	30	VARIES	1987
				5E	CITY OF CHANDLER	ESMT	117	606	33'	1917
				5E	CITY OF CHANDLER	ESMT	6091	66	22'	1966

PLAN SHEET NOTES
SEED FILE: 2DSeed.dgn
FILE NAME: --rw---_vm01.dgn

REFERENCE FILES:
--rw---_bdr.dgn
--rw---_pln.dgn

AA=0 AS=5 RV=As needed
See plotting instructions in CADD Standards Manual for additional details.

EXISTING ADOT R/W

					ACQ. FROM	TYPE	BK./DKT.	PAGE	WIDTH	YEAR	PARCEL NO.
34	PT. NW4	5	2S	5E	PHILIP RINCHEN ET AL	WD	97-0339476		VARIES	1997	7-8061
35	PT. NE4	5	2S	5E	MARTIN DAVID ET AL	WD	99-0449681		VARIES	1999	7-8535
36	PT. LOT 1	6	2S	5E	MINISTRY RESOURCE	WD	99-0384000		VARIES	1999	7-8507
46	PT. LOT 4	31	1S	5E	PRICE & PECOS CORP.	WD	92-0236425		VARIES	1992	7-7097

INDEX TO EXISTING CITY/COUNTY R/W

(*) ID.	LOCATION	SEC.	T.	R.	ACQ. FROM	TYPE	BK./DKT.	PAGE	WIDTH	YEAR
A	PT. SW4 & NW4	6	2S	5E	ALLAN E. SLATIN ET AL	FOC	86-268029	-	VARIES	1986
B	PT. SW4 & NW4	6	2S	5E	NORMA ASHELY	FOC	86-560784	-	VARIES	1986
C	PT. SW4 & NW4	6	2S	5E	PRODUCERS COTTON	FOC	87-031743	-	VARIES	1987
D	PT. NW4	6	2S	5E	HASKLE PARTNERSHIP	FOC	87-049488	-	VARIES	1987
E	PT. SW4 & NW4	6	2S	5E	CENTRAL INVESTMENT	FOC	87-157343	-	VARIES	1987
F	PT. LOT 3	6	2S	5E	PRICE & PECOS CORP	ESMT	91-323608	-	VARIES	1991
G	PT. LOT 3 & 4	31	1S	5E	STEWART TITLE	QCD	14149	1119	VARIES	1980
H	PT. LOT 4	31	1S	5E	STEWART TITLE	QCD	14149	1115	VARIES	1980

(*) - Refers to item number in Existing R/W report dated 4/13/00

REFERENCE FILE
--rw---_bdr.dgn
Attachment: Saved
View = Border

SEE EXHIBIT B1 FOR DETAILS

VICINITY MAP

EXHIBIT-D1
(URBAN)
ADOT CADD STANDARDS 2006

0 250 500
Scale

exhibitD1_vm01.dgn

CHANGE ORDER REVISIONS

C.O. NO.	DATE	BY	DESCRIPTION OF REVISIONS
9439	1-25-01	JC	Decreased New R/W Lt Sta 2351+20

DRAWING NO.	D-7-T-909
SURVEY	ER 8941 M1
DRAWN/DATE	J. Crume/Sep 01
ADOT REVIEW	B. Gurney

HUBBARD ENGINEERING 480-892-3313 Gilbert, AZ
jcrume@hubbardengineering.com

ARIZONA DEPARTMENT OF TRANSPORTATION
INTERMODAL TRANSPORTATION DIVISION
RIGHT OF WAY PLANS SECTION

HIGHWAY NAME: SANTAN FREEWAY
FEDERAL AID NO.: RAM 600-7-802
PROJECT NO.: 202L MA 003 H5380 01R
ROUTE NO.: SR 202L
LOCATION: Price Road - Arizona Avenue

PRELIMINARY NOT FOR CONSTRUCTION OR RECORDING
--Created--
1/11/2006
3:46:42 PM

SHEET VM-1

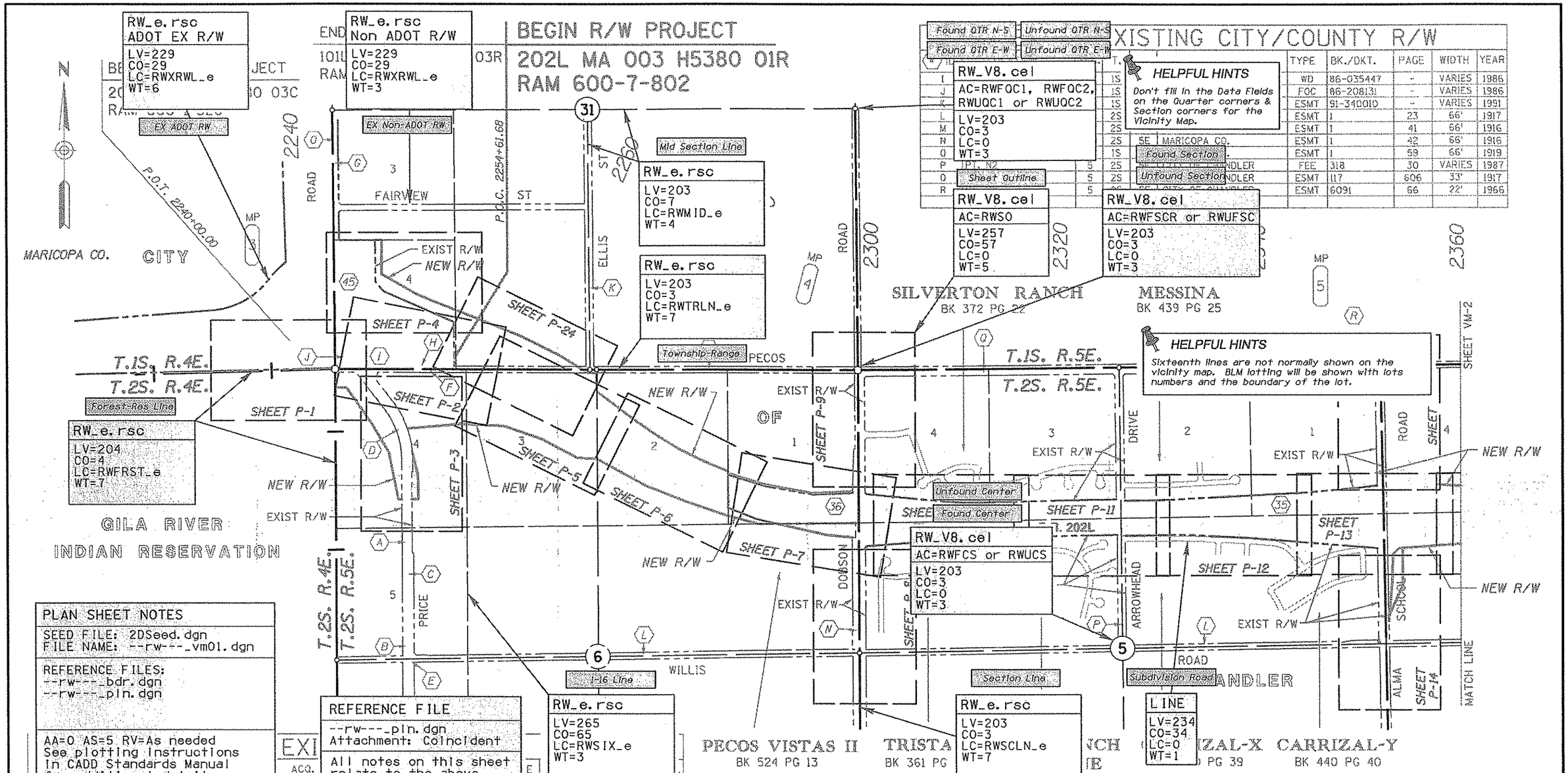

									VARIES	1997	7-8061
									VARIES	1999	7-8535
36	PT. LOT 1	6	2S	5E	MINISTRY RESOURCE	WD	99-0384000		VARIES	1999	7-8507
46	PT. LOT 4	31	1S	5E	PRICE & PECOS CORP.	WD	92-0236425		VARIES	1992	7-7097

INDEX TO EXISTING CITY/COUNTY R/W

(#) ID.	LOCATION	SEC.	T.	R.	ACQ. FROM	TYPE	BK./DKT.	PAGE	WIDTH	YEAR
A	PT. SW4 & NW4	6	2S	5E	ALLAN E. SLATIN ET AL	FOC	86-268029	-	VARIES	1986
B	PT. SW4 & NW4	6	2S	5E	NORMA ASHELY	FOC	86-560784	-	VARIES	1986
C	PT. SW4 & NW4	6	2S	5E	PRODUCERS COTTON	FOC	87-031743	-	VARIES	1987
D	PT. NW4	6	2S	5E	HASKLE PARTNERSHIP	FOC	87-049488	-	VARIES	1987
E	PT. SW4 & NW4	6	2S	5E	CENTRAL INVESTMENT	FOC	87-157343	-	VARIES	1987
F	PT. LOT 3	6	2S	5E	PRICE & PECOS CORP	ESMT	91-323608	-	VARIES	1991
G	PT. LOT 3 & 4	31	1S	5E	STEWART TITLE	QCD	14149	1119	VARIES	1980
H	PT. LOT 4	31	1S	5E	STEWART TITLE	QCD	14149	1115	VARIES	1980

(#) - Refers to item number in Existing R/W report dated 4/13/00

EXISTING CITY/COUNTY R/W

I			1S			WD	86-035447	-	VARIES	1986
J			1S			FOC	86-208131	-	VARIES	1986
K			1S			ESMT	91-340010	-	VARIES	1991
L			2S			ESMT	1	23	66'	1917
M			2S			ESMT	1	41	66'	1916
N			2S	5E	MARICOPA CO.	ESMT	1	42	66'	1916
O			1S			ESMT	1	59	66'	1919
P	PT. N2	5	2S			FEE	318	30	VARIES	1987
Q		5	2S			ESMT	117	606	33'	1917
R		5				ESMT	6091	66	22'	1966

PLAN SHEET NOTES

SEED FILE: 2DSeed.dgn
FILE NAME: --rw---_vm01.dgn

REFERENCE FILES:
--rw---_bdr.dgn
--rw---_pln.dgn

AA=0 AS=5 RV=As needed
See plotting instructions in CADD Standards Manual for additional details.

REFERENCE FILE
--rw---_pln.dgn
Attachment: Coincident

All notes on this sheet relate to the above reference file.

HELPFUL HINTS
NOTE:
All parameters shown on this sheet are relative to the plan scale of 1"=500'

HELPFUL HINTS
Only show road limits in recorded subdivisions. Do not show subdivision road names or lot lines unless directed by ADOT.

VICINITY MAP

EXHIBIT-D2

(URBAN)
ADOT CADD STANDARDS 2006

0 250 500
Scale

exhibitD2_vm01.dgn

CHANGE ORDER REVISIONS			
C.O. NO.	DATE	BY	DESCRIPTION OF REVISIONS
9439	1-25-01	JC	Decreased New R/W Lt Sta 2351+20

DRAWING NO.	D-7-T-909
SURVEY	ER 8941 M1
DRAWN/DATE	J. Crume/Sep 01
ADOT REVIEW	B. Gurney

HUBBARD ENGINEERING 480-892-3313 Gilbert, AZ
jcrume@hubbardengineering.com

ARIZONA DEPARTMENT OF TRANSPORTATION
INTERMODAL TRANSPORTATION DIVISION
RIGHT OF WAY PLANS SECTION

HIGHWAY NAME: SANTAN FREEWAY
FEDERAL AID NO.: RAM 600-7-802
PROJECT NO.: 202L MA 003 H5380 01R
ROUTE NO.: SR 202L
LOCATION: Price Road - Arizona Avenue

PRELIMINARY NOT FOR CONSTRUCTION OR RECORDING
--Created--
1/11/2006
3:47:08 PM

SHEET VM-1

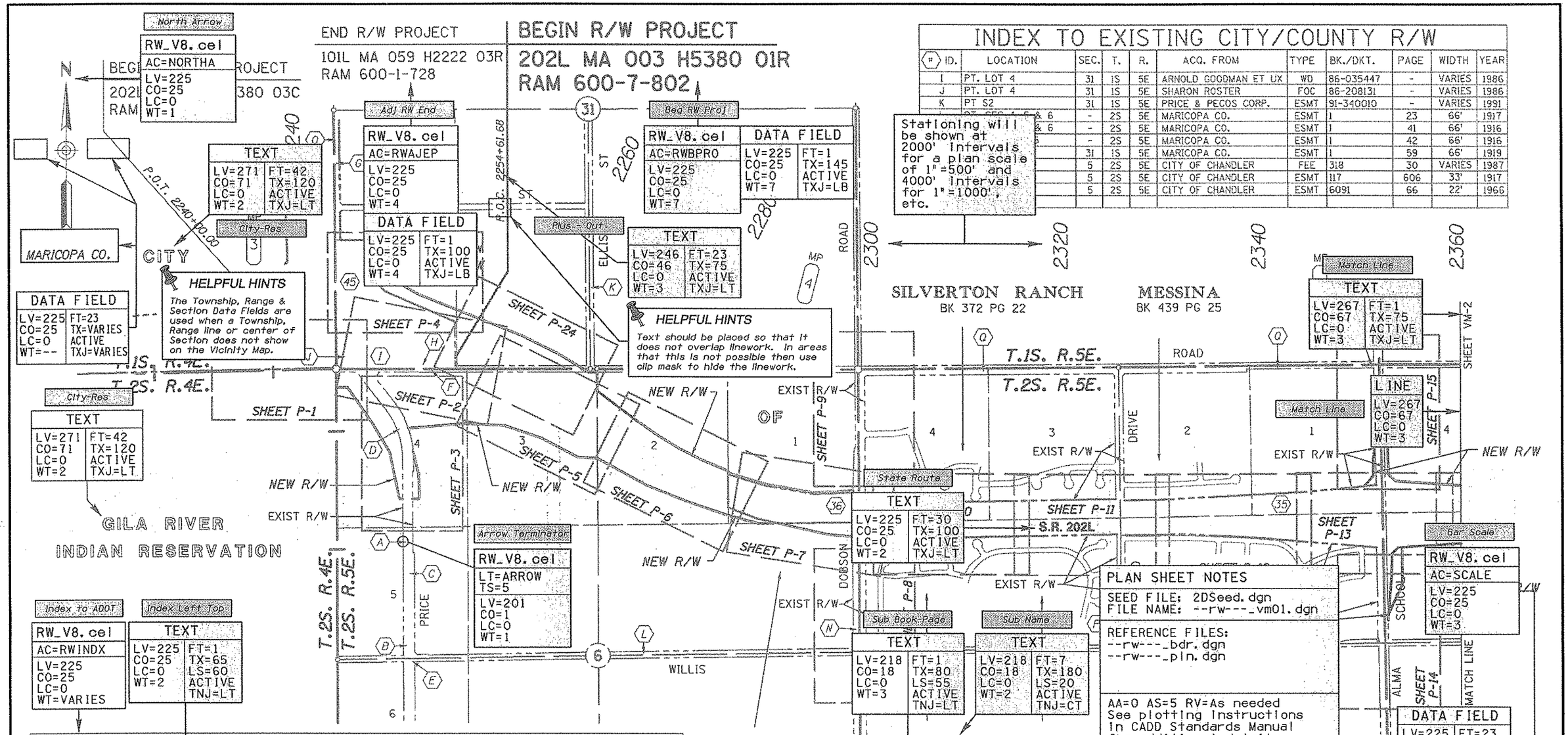

INDEX TO EXISTING CITY/COUNTY R/W

(#) ID.	LOCATION	SEC.	T.	R.	ACQ. FROM	TYPE	BK./DKT.	PAGE	WIDTH	YEAR
I	PT. LOT 4	31	1S	5E	ARNOLD GOODMAN ET UX	WD	86-035447	-	VARIES	1986
J	PT. LOT 4	31	1S	5E	SHARON ROSTER	FOC	86-208131	-	VARIES	1986
K	PT S2	31	1S	5E	PRICE & PECOS CORP.	ESMT	91-340010	-	VARIES	1991
	[illegible] & 6	-	2S	5E	MARICOPA CO.	ESMT	1	23	66'	1917
	[illegible] & 6	-	2S	5E	MARICOPA CO.	ESMT	1	41	66'	1916
	[illegible]	-	2S	5E	MARICOPA CO.	ESMT	1	42	66'	1916
	[illegible]	31	1S	5E	MARICOPA CO.	ESMT	1	59	66'	1919
	[illegible]	5	2S	5E	CITY OF CHANDLER	FEE	318	30	VARIES	1987
	[illegible]	5	2S	5E	CITY OF CHANDLER	ESMT	117	606	33'	1917
	[illegible]	5	2S	5E	CITY OF CHANDLER	ESMT	6091	66	22'	1966

INDEX TO EXISTING ADOT R/W

(#) ID.	LOCATION	SEC.	T.	R.	ACQ. FROM	TYPE	BK./DKT.	PAGE	WIDTH	YEAR	PARCEL NO.
34	PT. NW4	5	2S	5E	PHILIP KINCHEN ET AL	WD	97-0339476		VARIES	1997	7-8061
35	PT. NE4	5	2S	5E	MARTIN DAVID ET AL	WD	99-0449681		VARIES	1999	7-8535
36	PT. LOT 1	6	2S	5E	MINISTRY RESOURCE	WD	99-0384000		VARIES	1999	7-8507
45	PT. LOT 4	31	1S	5E	PRICE & PECOS CORP.	WD	92-0236425		VARIES	1992	7-7097

INDEX TO EXISTING CITY/COUNTY R/W

(#) ID.	LOCATION	SEC.	T.	R.	ACQ. FROM	TYPE	BK./DKT.	PAGE	WIDTH	YEAR
A	PT. SW4 & NW4	[illegible]	[illegible]	[illegible]	LAN E. SLATIN ET AL	FOC	86-268029	-	VARIES	1986
B	PT. SW4 & NW4	[illegible]	[illegible]	[illegible]	RMA ASHELY	FOC	86-660784	-	VARIES	1986
C	PT. SW4 & NW4	[illegible]	[illegible]	[illegible]	ODUCERS COTTON	FOC	[illegible]	[illegible]	[illegible]	1987
D	PT. NW4	[illegible]	[illegible]	[illegible]	SKLE PARTNERSHIP	FOC	[illegible]	[illegible]	[illegible]	1987
E	PT. SW4 & NW4	[illegible]	[illegible]	[illegible]	NTRAL INVESTMENT	FOC	[illegible]	[illegible]	[illegible]	1987
F	PT. LOT 3	[illegible]	[illegible]	[illegible]	ICE & PECOS CORP	ESM	[illegible]	[illegible]	[illegible]	1991
G	PT. LOT 3 & 4	[illegible]	[illegible]	[illegible]	STEWART TITLE	QCD	[illegible]	[illegible]	[illegible]	1980
H	PT. LOT 4	[illegible]	[illegible]	[illegible]	STEWART TITLE	QCD	[illegible]	[illegible]	VARIES	1980

(#) - Refers to item number in Existing R/W report dated 4/13/00

CHANGE ORDER REVISIONS

C.O. NO.	DATE	BY	DESCRIPTION OF REVISIONS
9439	1-25-01	JC	Decreased New R/W Lt Sta 2351+20

VICINITY MAP

EXHIBIT-D3(A)

(URBAN)

ADOT CADD STANDARDS 2006

DRAWING NO.	D-7-T-909
SURVEY	ER 8941 MI
DRAWN/DATE	J. Crume/Sep 01
ADOT REVIEW	B. Gurney

HUBBARD ENGINEERING 480-892-3313 Gilbert, AZ
jcrume@hubbardengineering.com

ARIZONA DEPARTMENT OF TRANSPORTATION
INTERMODAL TRANSPORTATION DIVISION
RIGHT OF WAY PLANS SECTION

HIGHWAY NAME: SANTAN FREEWAY
FEDERAL AID NO.: RAM 600-7-802
PROJECT NO.: 202L MA 003 H5380 01R
ROUTE NO.: SR 202L
LOCATION: Price Road - Arizona Avenue

PRELIMINARY NOT FOR CONSTRUCTION OR RECORDING
Created-- 2/2/2006 4:09:45 PM

SHEET VM-1

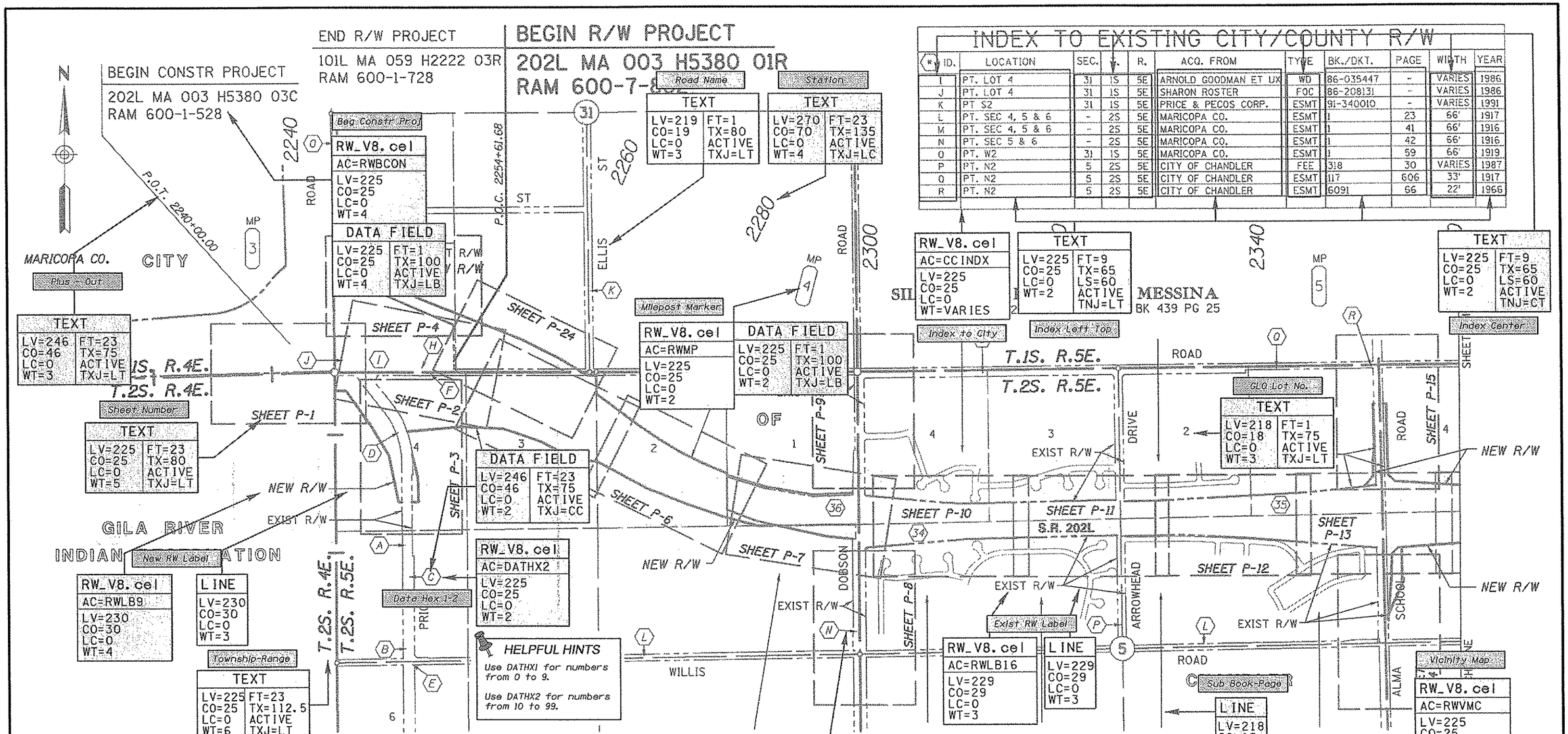

INDEX TO EXISTING CITY/COUNTY R/W

(#) ID.	LOCATION	SEC.	T.	R.	ACQ. FROM	TYPE	BK./DKT.	PAGE	WIDTH	YEAR
I	PT. LOT 4	31	1S	5E	ARNOLD GOODMAN ET UX	WD	86-035447	-	VARIES	1986
J	PT. LOT 4	31	1S	5E	SHARON ROSTER	FOC	86-208131	-	VARIES	1986
K	PT S2	31	1S	5E	PRICE & PECOS CORP.	ESMT	91-340010	-	VARIES	1991
L	PT. SEC 4, 5 & 6	-	2S	5E	MARICOPA CO.	ESMT	1	23	66'	1917
M	PT. SEC 4, 5 & 6	-	2S	5E	MARICOPA CO.	ESMT	1	41	66'	1916
N	PT. SEC 5 & 6	-	2S	5E	MARICOPA CO.	ESMT	1	42	66'	1916
O	PT. W2	31	1S	5E	MARICOPA CO.	ESMT	1	59	66'	1919
P	PT. N2	5	2S	5E	CITY OF CHANDLER	FEE	318	30	VARIES	1987
Q	PT. N2	5	2S	5E	CITY OF CHANDLER	ESMT	117	606	33'	1917
R	PT. N2	5	2S	5E	CITY OF CHANDLER	ESMT	6091	66	22'	1966

INDEX TO EXISTING ADOT R/W

(#) ID.	LOCATION	SEC.	T.	R.	ACQ. FROM	TYPE	BK./DKT.	PAGE	WIDTH	YEAR	PARCEL NO.
34	PT. NW4	5	2S	5E	PHILIP KINCHEN ET AL	WD	97-0339476		VARIES	1997	7-8061
35	PT.				IN DAVID ET AL	WD	99-0449681		VARIES	1999	7-8535
36	PT.				TRY RESOURCE	WD	99-0384000		VARIES	1999	7-8507
45	PT.				& PECOS CORP.	WD	92-0236425		VARIES	1992	7-7097

HELPFUL HINTS

The ID no. must match the no. in the current Existing R/W Report. Wherever possible, the ID no.'s listed on each Vicinity Map sheet should only be those items that are graphically located on the Vicinity Map sheet.

I G CITY/COUNTY R/W

(#) ID.					ACQ. FROM	TYPE	BK./DKT.	PAGE	WIDTH	YEA
A	PT.				N E. SLATIN ET AL	FOC	86-268029	-	VARIES	198
B	PT.				A ASHELY	FOC	86-560784	-	VARIES	198
C	PT. SW4 & NW4	6	2S	5E	PRODUCERS COTTON	FOC	87-031743	-	VARIES	198
D	PT. NW4	6	2S	5E	HASKLE PARTNERSHIP	FOC	87-049488	-	VARIES	198
E	PT. SW4 & NW4	6	2S	5E	CENTRAL INVESTMENT	FOC	87-157343	-	VARIES	198
F	PT. LOT 3	6	2S	5E	PRICE & PECOS CORP	ESMT	91-323608	-	VARIES	199
G	PT. LOT 3 & 4	31	1S	5E	STEWART TITLE	QCD	14149	1119	VARIES	198
H	PT. LOT 4	31	1S	5E	STEWART TITLE	QCD	14149	1115	VARIES	198

(#) - Refers to item number in Existing R/W report dated 4/13/00

HELPFUL HINTS

Typically, the non-Adot existing r/w for an urban project will be tabled and shown here on the vicinity map. For rural projects, it will typically not be tabled, and the document and location is shown on the plan sheets, as shown on Exhibit E4.

VICINITY MAP

EXHIBIT-D3(B)

(URBAN)

ADOT CADD STANDARDS 2006

CHANGE ORDER REVISIONS			
C.O. NO.	DATE	BY	DESCRIPTION OF REVISIONS
9439	1-25-01	JC	Decreased New R/W Lt Sta 2351+20

DRAWING NO.	D-7-T-909
SURVEY	ER 8941 M1
DRAWN/DATE	J. Crume/Sep 01
ADOT REVIEW	B. Gurney
HUBBARD ENGINEERING 480-892-3313 Gilbert, AZ jcrume@hubbardengineering.com	
ROUTE NO.: SR 202L	LOCATION: Price Road - Arizona Avenue

ARIZONA DEPARTMENT OF TRANSPORTATION
INTERMODAL TRANSPORTATION DIVISION
RIGHT OF WAY PLANS SECTION

HIGHWAY NAME: SANTAN FREEWAY

FEDERAL AID NO.: RAM 600-7-802

PROJECT NO.: 202L MA 003 H5380 01R

PRELIMINARY NOT FOR CONSTRUCTION OR RECORDING
--Created--
1/11/2006
3:48:00 PM

SHEET VM-1

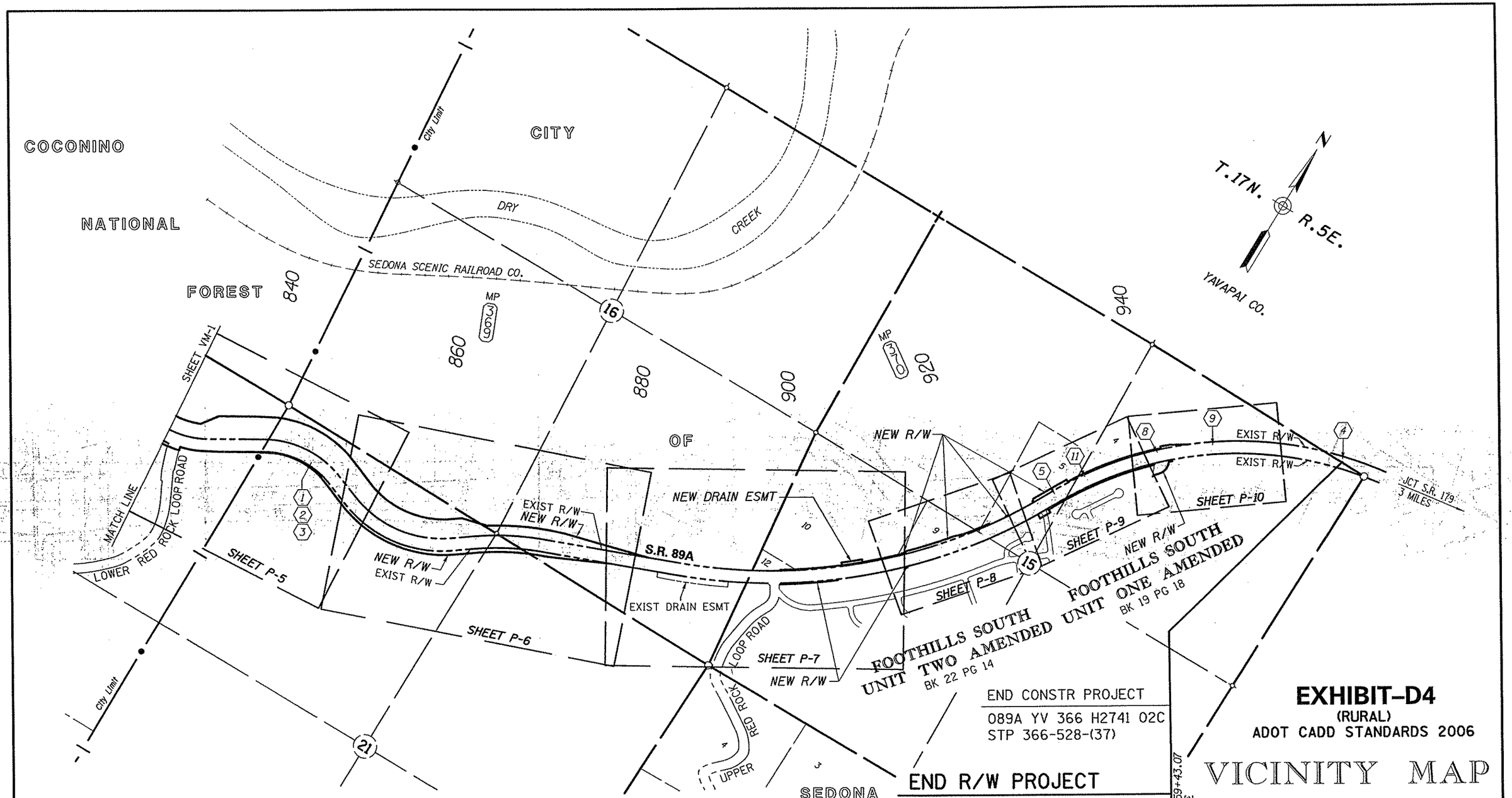

INDEX TO EXISTING ADOT R/W

(#) ID.	LOCATION	SEC.	T.	R.	ACQ. FROM	TYPE	BK./DKT.	PAGE	WIDTH	YEAR	PARCEL NO.
1	Sec15,16,19,20&21	--	17N	5E	Jurisdictional Control	---	--	--	66'		
2	Sec15,16,19,20&21	--	17N	5E	Jurisdictional Control	---	--	--	132'		
3	Sec15,16,19,20&21	--	17N	5E	Coconino N.F.	RES	801	730	132'	1972	
4	NE1/4NE1/4	15	17N	5E	Morris Smith et ux	WD	1063	730	--	1977	13-0865
5	NW1/4	15	17N	5E	Bar T Ranch	ESMT	843	551	66'	1973	
8	LOT 4	15	17N	5E	Marsland Trust	ESMT	1332	391	66'	1980	
9	NE1/4NE1/4	15	17N	5E	John Norris III	DE	1051	375	--	1976	
11	ALL	15	17N	5E	Coconino Cattle Co.	ESMT	782	494	66'	1972	

(#) - Refers to Item number in Existing R/W report dated 6/19/01

CHANGE ORDER REVISIONS			
C.O. NO.	DATE	BY	DESCRIPTION OF REVISIONS
9441	10-30-00	JDC	Decreased New R/W Lt Sta 930+00

DRAWING NO.	D-13-T-446
SURVEY	See Attached Survey
DRAWN/DATE	J. Crume/Sep 01
ADOT REVIEW	B. Gurney
HUBBARD ENGINEERING 480-892-3313 Gilbert, AZ jcrume@hubbardengineering.com	
ROUTE NO.: S.R. 89A	LOCATION: Dry Creek - Sedona

ARIZONA DEPARTMENT OF TRANSPORTATION
INTERMODAL TRANSPORTATION DIVISION
RIGHT OF WAY PLANS SECTION

HIGHWAY NAME: PRESCOTT - FLAGSTAFF
FEDERAL AID NO.: S 366-814
PROJECT NO.: 089A YV 366 H2741 02R

PRELIMINARY NOT FOR CONSTRUCTION OR RECORDING
--Created--
1/11/2006
3:48:58 PM

SHEET VM-2

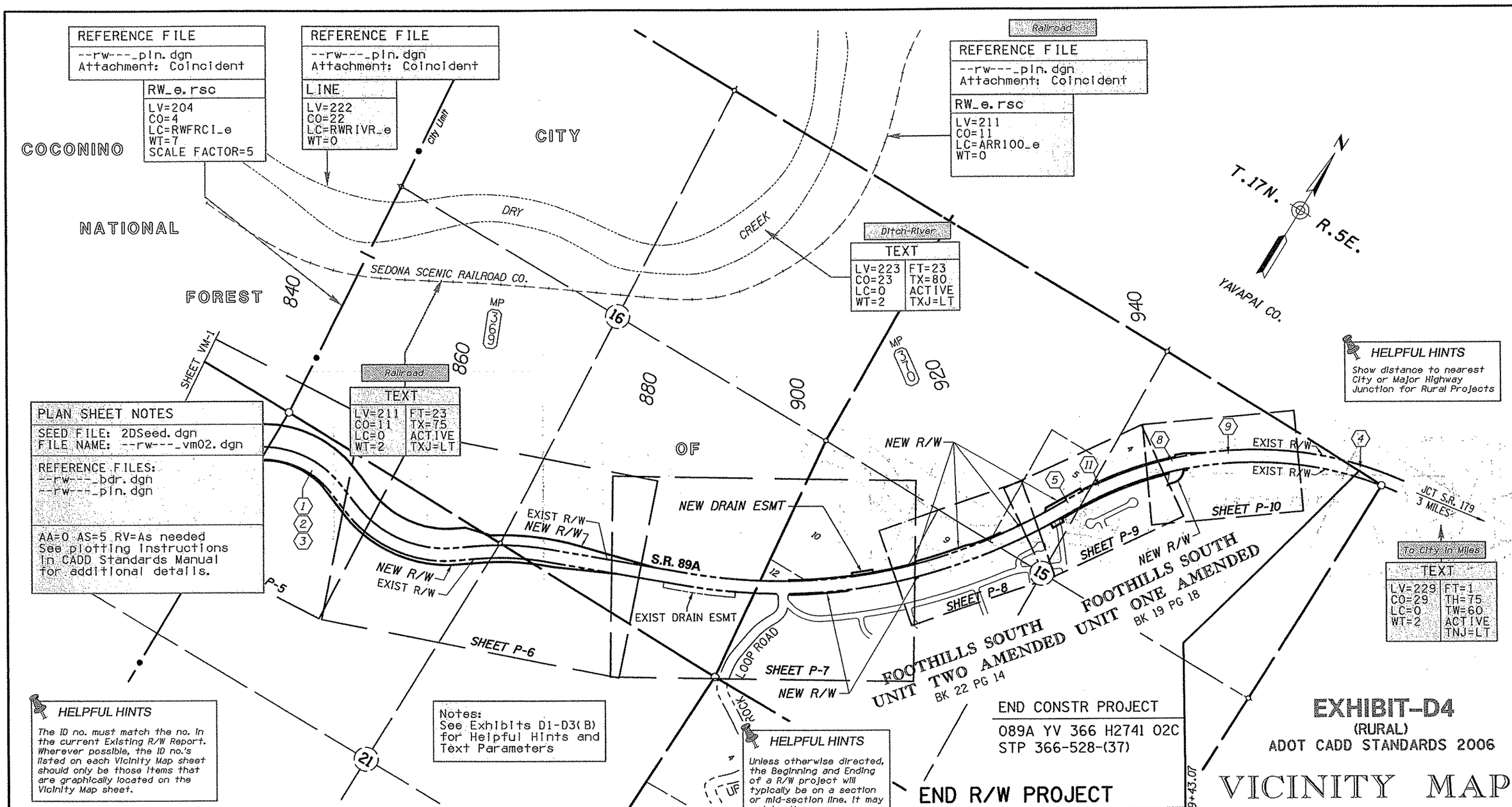

INDEX TO EXISTING ADOT R/W

(#) ID.	LOCATION	SEC.	T.	R.	ACQ. FROM	TYPE	BK./DKT.	PAGE	WIDTH	YEAR	PARCEL NO.
1	Sec15,16,19,20&21	--	17N	5E	Jurisdictional Control	---	--	--	66'		
2	Sec15,16,19,20&21	--	17N	5E	Jurisdictional Control	---	--	--	132'		
3	Sec15,16,19,20&21	--	17N	5E	Coconino N.F.	RES	801	730	132'		
4	NE1/4NE1/4	15	17N	5E	Morris Smith et ux	WD	1063	730	-		
5	NW1/4	15	17N	5E	Bar T Ranch	ESMT	843	551	6		
8	LOT 4	15	17N	5E	Marsland Trust	ESMT	1332	391	6		
9	NE1/4NE1/4	15	17N	5E	John Norris III	DE	1051	375	-		
11	ALL	15	17N	5E	Coconino Cattle Co.	ESMT	782	494	6		

(#) - Refers to item number in Existing R/W report dated 6/19/01

HELPFUL HINTS

NOTE:
All parameters shown on this sheet are relative to the plan scale of 1"=500'

CHANGE ORDER REVISIONS			
C.O. NO.	DATE	BY	DESCRIPTION OF REVISIONS
9441	10-30-00	JDC	Decreased New R/W Lt Sta 930+00

DRAWING NO.	D-13-T-446
SURVEY	See Attached Survey
DRAWN/DATE	J. Crume/Sep 01
ADOT REVIEW	B. Gurney
HUBBARD ENGINEERING 480-892-3313 Gilbert, AZ jcrume@hubbardengineering.com	
ROUTE NO.: S.R. 89A	LOCATION: Dry Creek - Sedona

ARIZONA DEPARTMENT OF TRANSPORTATION
INTERMODAL TRANSPORTATION DIVISION
RIGHT OF WAY PLANS SECTION

HIGHWAY NAME: PRESCOTT - FLAGSTAFF
FEDERAL AID NO.: S 366-814
PROJECT NO.: 089A YV 366 H2741 02R

PRELIMINARY NOT FOR CONSTRUCTION OR RECORDING
--Created--
1/11/2006
3:48:31 PM

SHEET VM-2

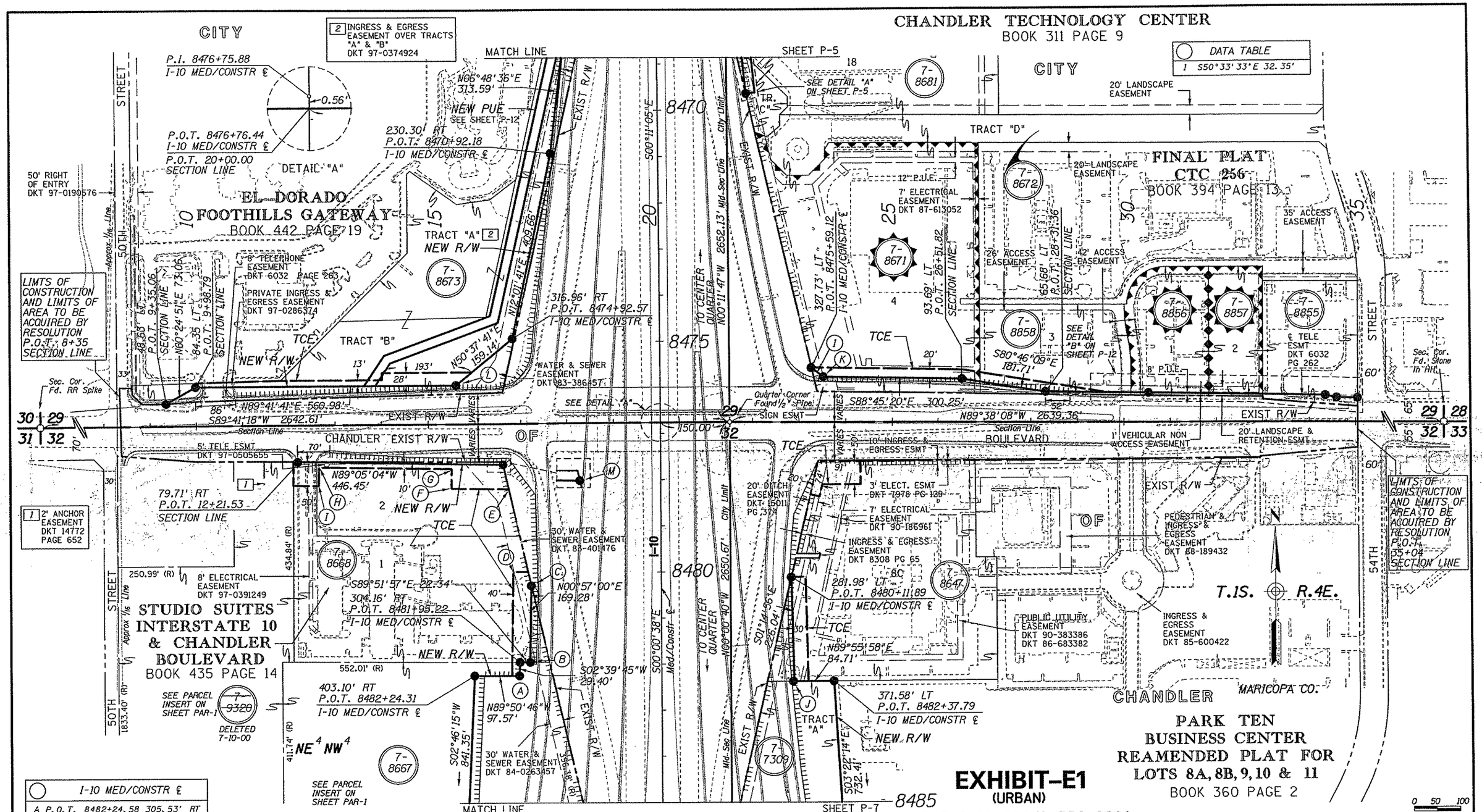

I-10 MED/CONSTR ℄			
A	P.O.T. 8482+24.58	305.53'	RT
B	P.O.T. 8481+95.27	281.82'	RT
C	P.O.T. 8480+26.01	278.98'	RT
D	P.O.T. 8479+98.74	318.02'	RT
E	P.O.T. 8478+19.39	326.94'	RT
F	P.O.T. 8478+17.92	451.44'	RT
G	P.O.T. 8477+75.06	450.94'	RT
H	P.O.T. 8477+71.70	735.76'	RT
I	P.O.T. 8478+11.70	736.23'	RT
J	P.O.T. 8482+37.88	286.87'	LT
K	P.O.T. 8475+79.75	352.65'	LT
L	P.O.T. 8475+93.12	440.31'	RT
M	P.O.T. 8477+66.38	339.24'	RT

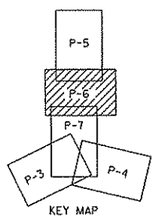

KEY MAP

SECTION LINE			
L	P.O.T. 23+51.60	98.30'	LT
M	P.O.T. 15+59.77	84.29'	LT
N	P.O.T. 16+60.18	88.15'	RT

LIMITS OF ADDITIONAL AREA TO BE ACQUIRED

CHANGE ORDER REVISIONS			
C.O. NO.	DATE	BY	DESCRIPTION OF REVISIONS

DRAWING NO.	D-7-T-906
SURVEY	See Attached Survey
DRAWN/DATE	J. Crume/Sep 01
ADOT REVIEW	B. Gurney

HUBBARD ENGINEERING 480-892-3313 Gilbert, AZ
jcrume@hubberdengineering.com

ARIZONA DEPARTMENT OF TRANSPORTATION
INTERMODAL TRANSPORTATION DIVISION
RIGHT OF WAY PLANS SECTION

HIGHWAY NAME:	SANTAN FREEWAY
FEDERAL AID NO.:	RAM 600-6-702
PROJECT NO.:	202L MA 003 H4608 01R
ROUTE NO.: SR 202L	LOCATION: 40th Street - 56th Street (I-10 T.I.)

PRELIMINARY NOT FOR CONSTRUCTION OR RECORDING
--Created--
1/5/2007
9:15:54 AM

SHEET P-6

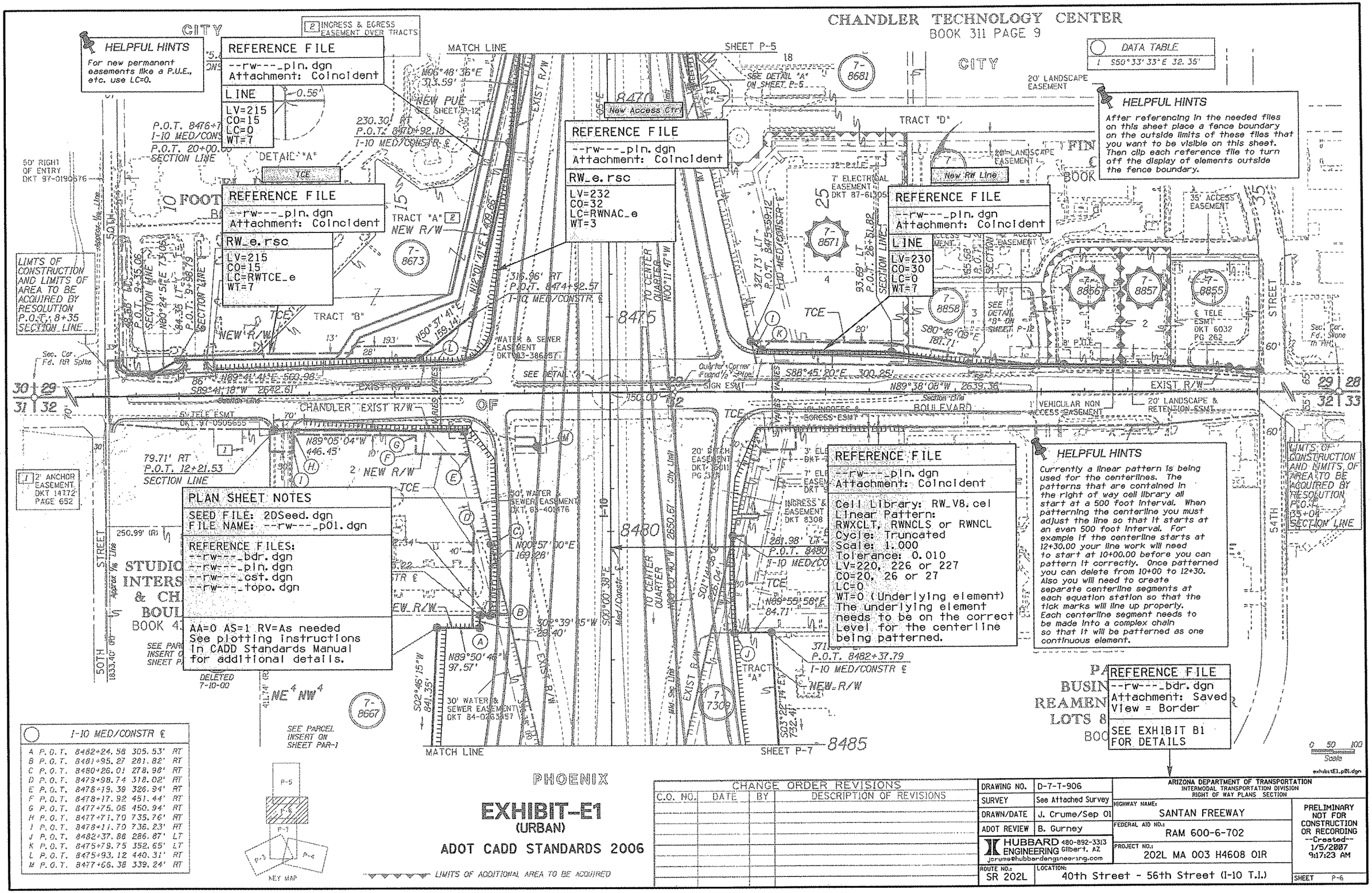

I-10 MED/CONSTR ℄			
A	P.O.T.	8482+24.58	305.53' RT
B	P.O.T.	8481+95.27	281.82' RT
C	P.O.T.	8480+26.01	278.98' RT
D	P.O.T.	8479+98.74	318.02' RT
E	P.O.T.	8478+19.39	326.94' RT
F	P.O.T.	8478+17.92	451.44' RT
G	P.O.T.	8477+75.06	450.94' RT
H	P.O.T.	8477+71.70	735.76' RT
I	P.O.T.	8478+11.70	736.23' RT
J	P.O.T.	8482+37.86	286.87' LT
K	P.O.T.	8475+79.75	352.65' LT
L	P.O.T.	8475+93.12	440.31' RT
M	P.O.T.	8477+66.38	339.24' RT

EXHIBIT-E1
(URBAN)

ADOT CADD STANDARDS 2006

CHANGE ORDER REVISIONS			
C.O. NO.	DATE	BY	DESCRIPTION OF REVISIONS

DRAWING NO.	D-7-T-906
SURVEY	See Attached Survey
DRAWN/DATE	J. Crume/Sep 01
ADOT REVIEW	B. Gurney

HUBBARD ENGINEERING 480-892-3313 Gilbert, AZ
jcrume@hubbardengineering.com

ARIZONA DEPARTMENT OF TRANSPORTATION
INTERMODAL TRANSPORTATION DIVISION
RIGHT OF WAY PLANS SECTION

HIGHWAY NAME: SANTAN FREEWAY
FEDERAL AID NO.: RAM 600-6-702
PROJECT NO.: 202L MA 003 H4608 01R
ROUTE NO.: SR 202L
LOCATION: 40th Street - 56th Street (I-10 T.I.)

PRELIMINARY NOT FOR CONSTRUCTION OR RECORDING
--Created--
1/5/2007
9:17:23 AM

SHEET P-6

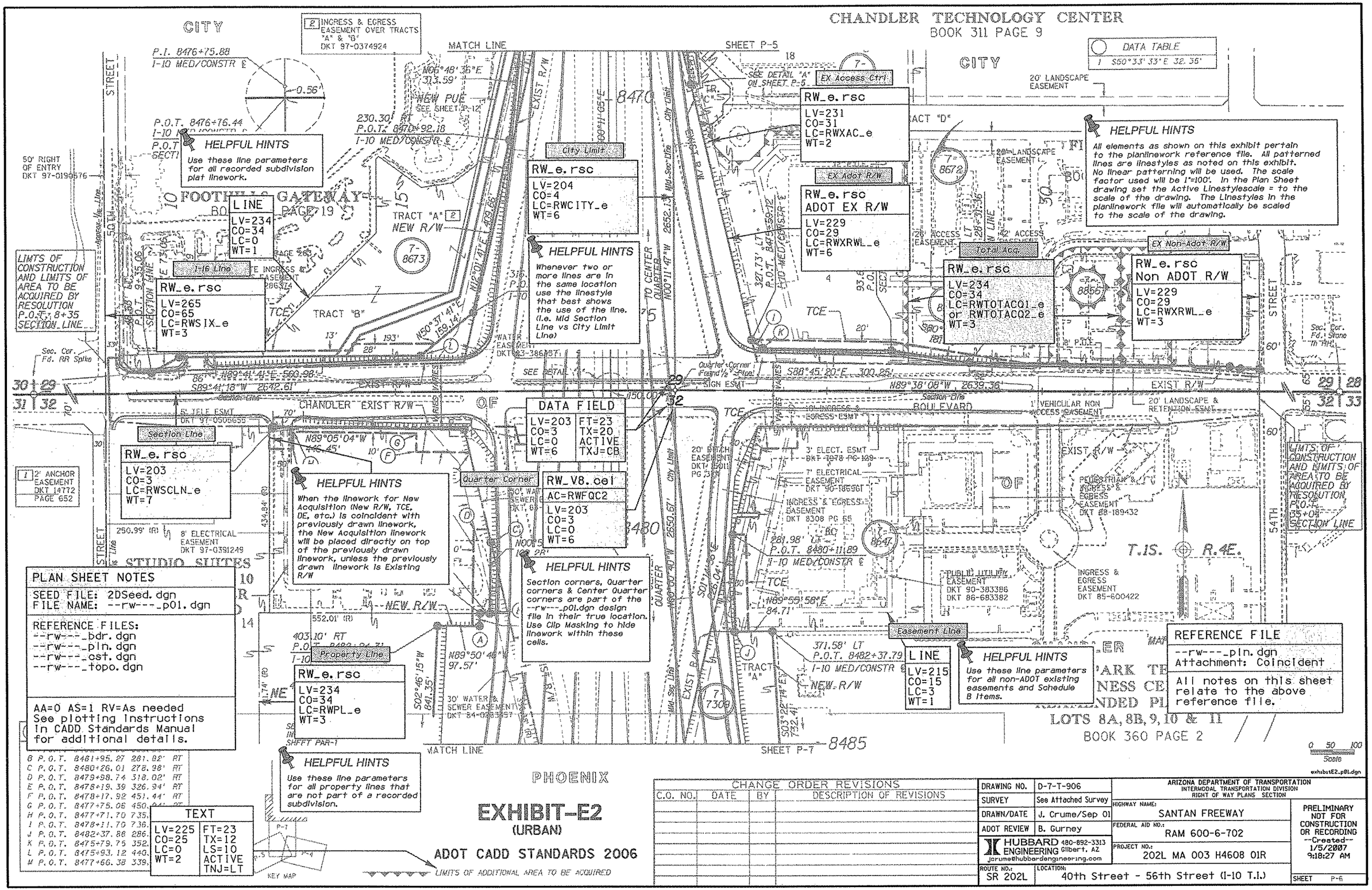

CHANGE ORDER REVISIONS			
C.O. NO.	DATE	BY	DESCRIPTION OF REVISIONS

DRAWING NO.	D-7-T-906
SURVEY	See Attached Survey
DRAWN/DATE	J. Crume/Sep 01
ADOT REVIEW	B. Gurney
HUBBARD ENGINEERING	480-892-3313 Gilbert, AZ jcrume@hubbardengineering.com
ROUTE NO.	SR 202L
LOCATION	40th Street - 56th Street (I-10 T.I.)

ARIZONA DEPARTMENT OF TRANSPORTATION
INTERMODAL TRANSPORTATION DIVISION
RIGHT OF WAY PLANS SECTION

HIGHWAY NAME:	SANTAN FREEWAY
FEDERAL AID NO.:	RAM 600-6-702
PROJECT NO.:	202L MA 003 H4608 01R

PRELIMINARY NOT FOR CONSTRUCTION OR RECORDING
--Created--
1/5/2007
9:18:27 AM

SHEET P-6

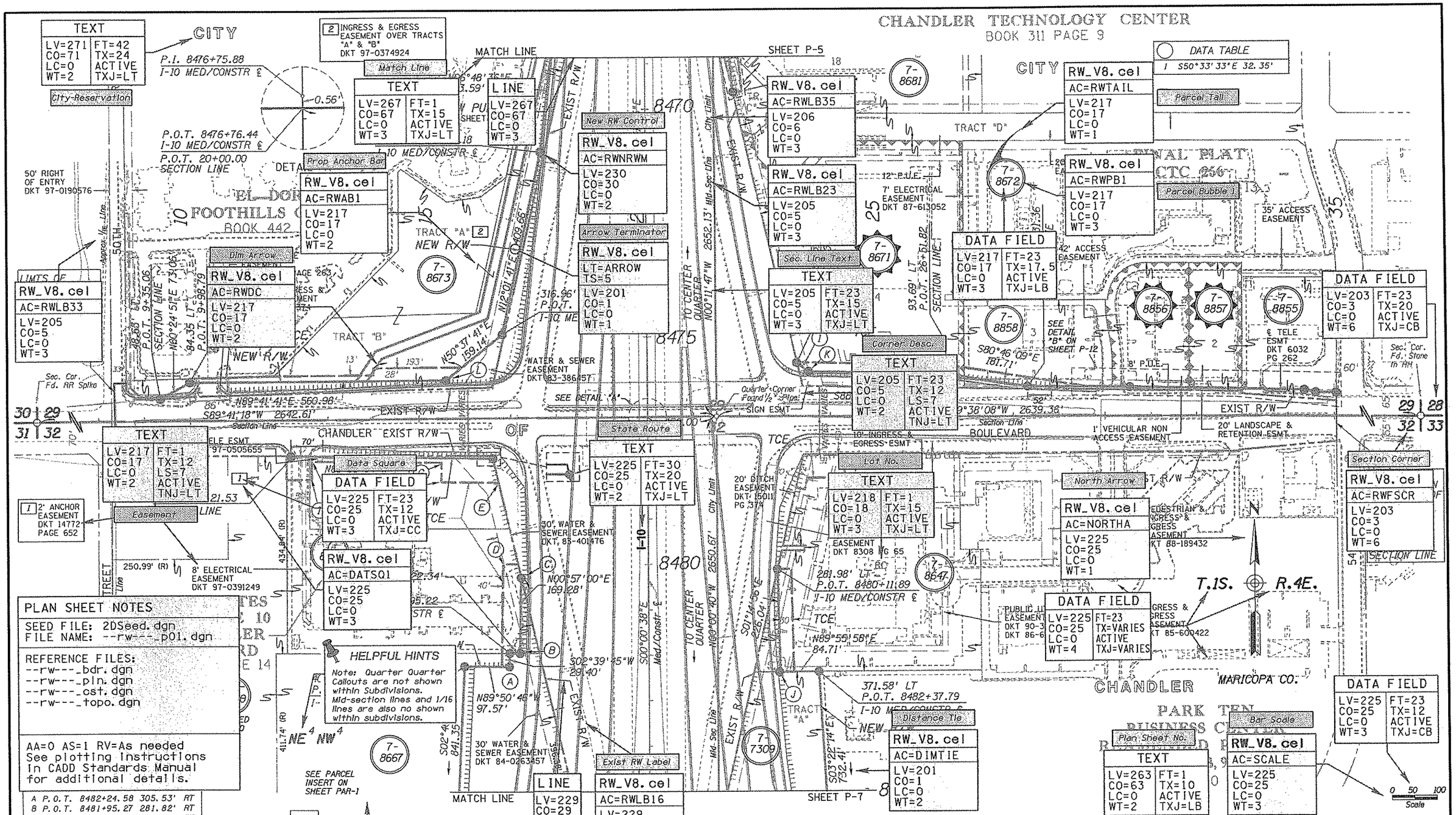

PLAN SHEET NOTES

SEED FILE: 2DSeed.dgn
FILE NAME: --rw---_p01.dgn

REFERENCE FILES:
--rw---_bdr.dgn
--rw---_pln.dgn
--rw---_cst.dgn
--rw---_topo.dgn

AA=0 AS=1 RV=As needed
See plotting instructions in CADD Standards Manual for additional details.

A	P.O.T.	8482+24.58	305.53' RT
B	P.O.T.	8481+95.27	281.82' RT
C	P.O.T.	8480+26.01	278.98' RT
D	P.O.T.	8479+98.74	318.02' RT
E	P.O.T.	8478+19.39	326.94' RT
F	P.O.T.	8478+17.92	451.44' RT
G	P.O.T.	8477+75.06	450.94' RT
H	P.O.T.	8477+71.70	735.76' RT
I	P.O.T.	8478+11.70	736.23' RT
J	P.O.T.	8482+37.88	286.87' LT
K	P.O.T.	8475+79.75	352.65' LT
L	P.O.T.	8475+93.12	440.31' RT
M	P.O.T.	8477+66.38	339.24' RT

HELPFUL HINTS

Note: Quarter Quarter Callouts are not shown within Subdivisions. Mid-section lines and 1/16 lines are also no shown within subdivisions.

HELPFUL HINTS

Whenever possible place Parcel Inserts on the same page as the Parcel. A separate sheet for Parcel Inserts should be the last resort. See Exhibits E6 & 11.

KEY MAP

EXHIBIT-E3(A)
(URBAN)

ADOT CADD STANDARDS 2006

LIMITS OF ADDITIONAL AREA TO BE ACQUIRED

CHANGE ORDER REVISIONS			
C.O. NO.	DATE	BY	DESCRIPTION OF REVISIONS

HELPFUL HINTS

NOTE:
All parameters shown on this sheet are relative to the plan scale of 1"=100'

DRAWING NO.	D-7-T-906
SURVEY	See Attached Survey
DRAWN/DATE	J. Crume/Sep 01
ADOT REVIEW	B. Gurney

HUBBARD ENGINEERING 480-892-3313 Gilbert, AZ jcrume@hubbardengineering.com

ARIZONA DEPARTMENT OF TRANSPORTATION
INTERMODAL TRANSPORTATION DIVISION
RIGHT OF WAY PLANS SECTION

HIGHWAY NAME: SANTAN FREEWAY
FEDERAL AID NO.: RAM 600-6-702
PROJECT NO.: 202L MA 003 H4608 01R
ROUTE NO.: SR 202L
LOCATION: 40th Street - 56th Street (I-10 T.I.)

PRELIMINARY NOT FOR CONSTRUCTION OR RECORDING
--Created--
1/5/2007
9:19:21 AM

SHEET P-6

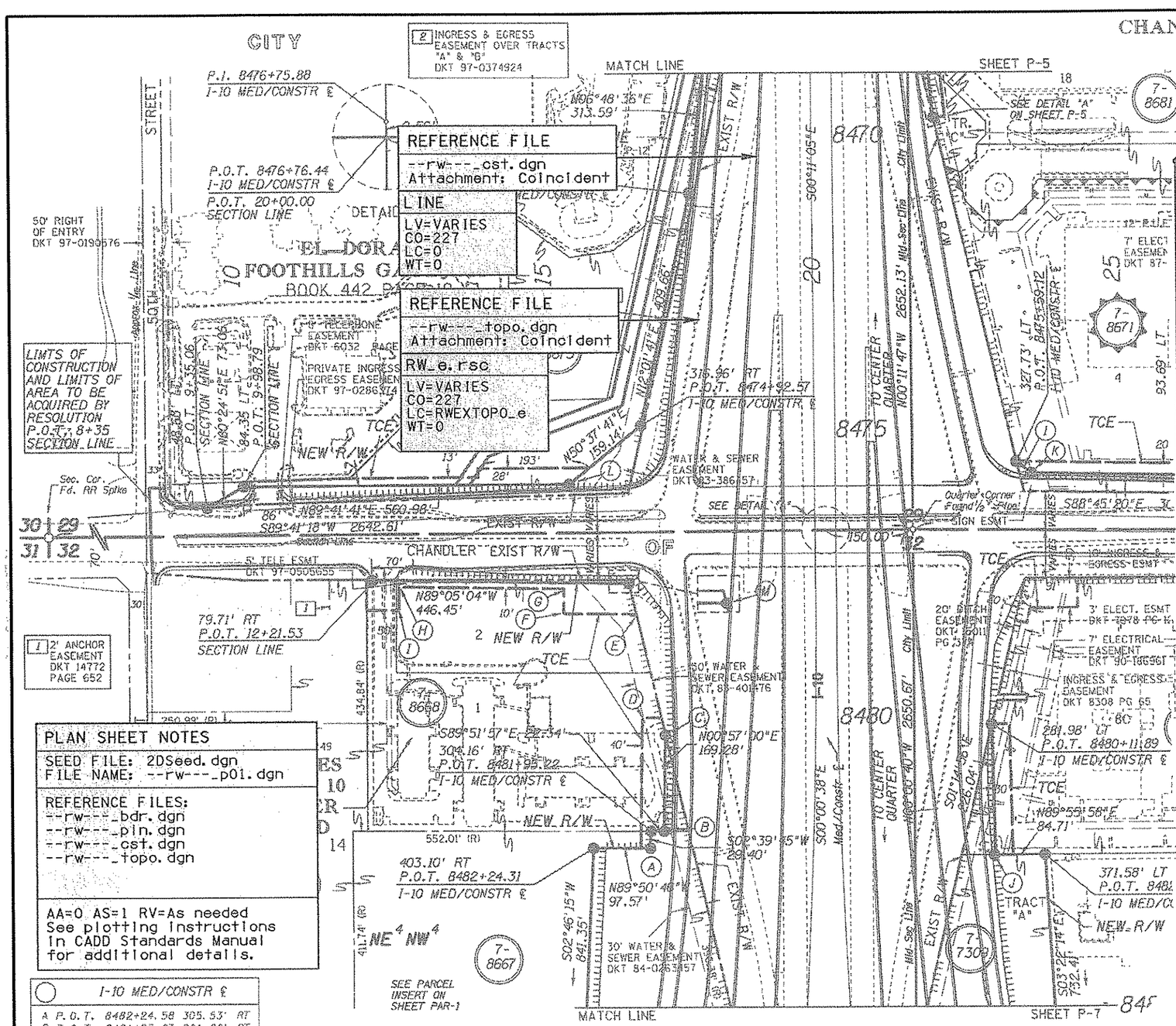

HELPFUL HINTS

The --rw---_cst.dgn & --rw---_topo.dgn files will be supplied by the design consultant. You will need to rename the files and change the line parameters (weight, linestyle, color, etc) to the required parameters as needed. To get the screening appearance you will need to edit your plotter configuration as suggested below. The color of 227 will be used to control the plotting device in order to get a greyscale screening affect on the final plot. The items highlighted in yellow are the plotting parameters that are used to accomplish this.

```
; Postscript monochrome example Plotter Configuration file

;
;    $Logfile:    I:/mgds/plot/pltcfg/pscript.plv  $
;    $Workfile:   pscript.plt  $
;    $Revision:   6.3  $
;    If you change this file, please do not disturb the above source control
;    information. It will prove useful in the event that a future release
;    changes this file.

num_pens     = 3
change_pen   = both
model        = postscript
driver       = pscript
prolog=pshp4vb.pro
suffix=controld
rotate=cw
autocenter
end_plot=eject

default_outFile/auto_overwrite = "lpt4"

pentable=TextSub.tbl

communication = (eol1=13,eol2=0)

size=(16.39,10.724)/num=6/off=(.85,.35)/name=ADOT HALF SIZE
resolution(IN)=(0.00098425197,0.00098425197)

pen(1)=(1-226,228-255)/rgb=(0,0,0)  ;black
pen(2)=(227)/rgb=(125,125,125)      ;Medium screening
;The above settings may need adjusting depending on printer

stroke_tolerance=4.5

style(1)  = (14,42)/nohardware
style(2)  = (70,42)/nohardware
style(3)  = (168,56)/nohardware
style(4)  = (112,42,28,42)/nohardware
style(5)  = (56,56)/nohardware
style(6)  = (84,28,28,28,28,28)/nohardware
style(7)  = (112,28,56,28)/nohardware

weight_strokes=(5,5,7,10,13,16,20,24,28,32,36,40,44,48,52,56)

hardware_raster/resolution=300

linecap     = 2
linejoin    = 1
miter_limit = 1.415

largest_polygon=1400
```

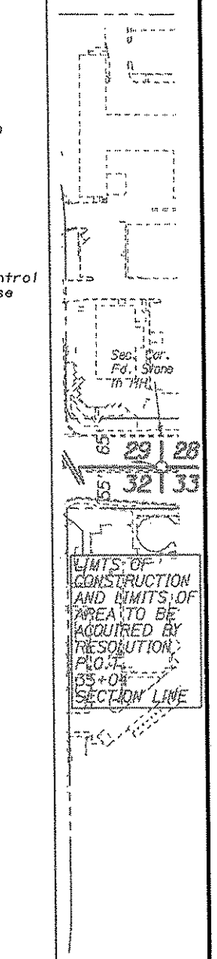

LOTS 8A, 8B, 9, 10 & 11
BOOK 360 PAGE 2

0 50 100
Scale

exhibitE3C_p01.dgn

PLAN SHEET NOTES

SEED FILE: 2DSeed.dgn
FILE NAME: --rw---_p01.dgn

REFERENCE FILES:
--rw---_bdr.dgn
--rw---_pln.dgn
--rw---_cst.dgn
--rw---_topo.dgn

AA=0 AS=1 RV=As needed
See plotting instructions in CADD Standards Manual for additional details.

I-10 MED/CONSTR ℄			
A	P.O.T. 8482+24.58	305.53'	RT
B	P.O.T. 8481+95.27	281.82'	RT
C	P.O.T. 8480+26.01	278.98'	RT
D	P.O.T. 8479+98.74	318.02'	RT
E	P.O.T. 8478+19.39	326.94'	RT
F	P.O.T. 8478+17.92	451.44'	RT
G	P.O.T. 8477+75.06	450.94'	RT
H	P.O.T. 8477+71.70	735.76'	RT
I	P.O.T. 8478+11.70	736.23'	RT
J	P.O.T. 8482+37.88	286.87'	LT
K	P.O.T. 8475+79.75	352.65'	LT
L	P.O.T. 8475+93.12	440.31'	RT
M	P.O.T. 8477+66.38	339.24'	RT

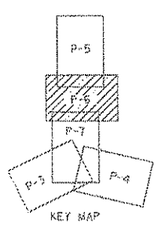

KEY MAP

PHOENIX

EXHIBIT-E3(C)

(URBAN)

ADOT CADD STANDARDS 2006

LIMITS OF ADDITIONAL AREA TO BE ACQUIRED

CHANGE ORDER REVISIONS			
C.O. NO.	DATE	BY	DESCRIPTION OF REVISIONS

HELPFUL HINTS

NOTE:
All parameters shown on this sheet are relative to the plan scale of 1"=100'

DRAWING NO.	D-7-T-906
SURVEY	See Attached Survey
DRAWN/DATE	J. Crume/Sep 01
ADOT REVIEW	B. Gurney

HUBBARD ENGINEERING 480-892-3313 Gilbert, AZ
jcrume@hubbardengineering.com

ARIZONA DEPARTMENT OF TRANSPORTATION
INTERMODAL TRANSPORTATION DIVISION
RIGHT OF WAY PLANS SECTION

HIGHWAY NAME: SANTAN FREEWAY
FEDERAL AID NO.: RAM 600-6-702
PROJECT NO.: 202L MA 003 H4608 01R
ROUTE NO.: SR 202L
LOCATION: 40th Street - 56th Street (I-10 T.I.)

PRELIMINARY NOT FOR CONSTRUCTION OR RECORDING
--Created--
1/5/2007
9:20:42 AM

SHEET P-6

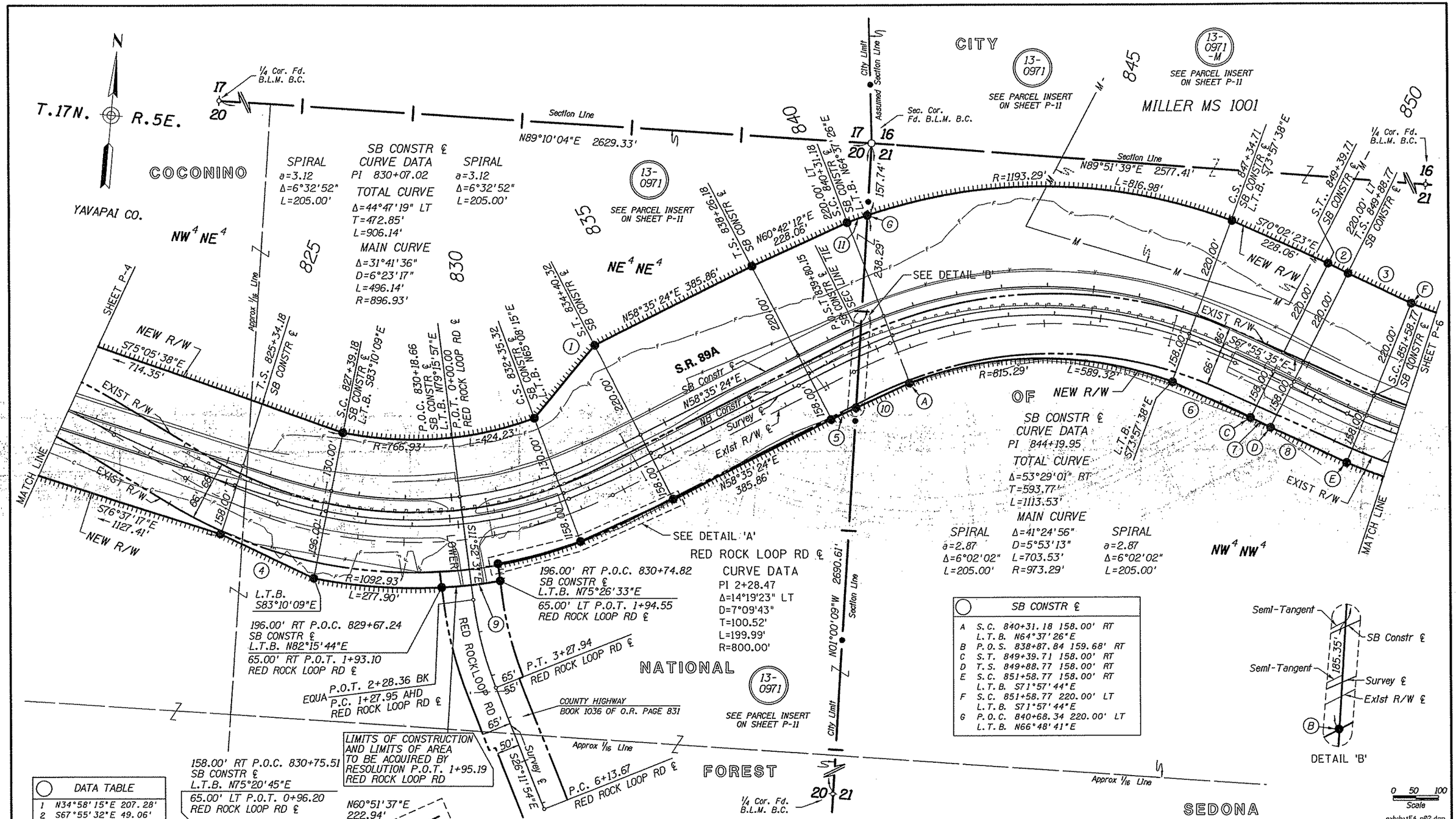

DATA TABLE	
1	N34°58'15"E 207.28'
2	S67°55'32"E 49.06'
3	S69°12'20"E 154.47'
4	S69°21'50"E 228.91'
5	N60°30'44"E 59.03'
6	S69°52'10"E 186.28'
7	S67°55'35"E 51.05'
8	S69°18'43"E 181.09'
9	R=1092.93' L=130.09'
10	N60°30'44"E 129.24'
11	R=1193.29' L=45.56'

EXHIBIT–E4
(RURAL)

ADOT CADD STANDARDS 2006

CHANGE ORDER REVISIONS			
C.O. NO.	DATE	BY	DESCRIPTION OF REVISIONS
9405	8-14-02	JC	Added Unpatented Mining Claim
9406	8-15-02	JC	Revised New R/W line from
"	"	"	Sta 830+75.51 to Sta 834+40.32
"	"	"	right side

DRAWING NO.	D-13-T-446
SURVEY	See Attached Survey
DRAWN/DATE	J. Crume/Sep 01
ADOT REVIEW	B. Gurney
HUBBARD ENGINEERING 480-892-3313 Gilbert, AZ jcrume@hubbardengineering.com	
ROUTE NO.: S.R. 89A	LOCATION: Dry Creek - Sedona

ARIZONA DEPARTMENT OF TRANSPORTATION
INTERMODAL TRANSPORTATION DIVISION
RIGHT OF WAY PLANS SECTION

HIGHWAY NAME: PRESCOTT - FLAGSTAFF
FEDERAL AID NO.: S 366-814
PROJECT NO.: 089A YV 366 H2741 02R

PRELIMINARY NOT FOR CONSTRUCTION OR RECORDING
--Created--
4/14/2006
1:40:49 PM

SHEET P-5

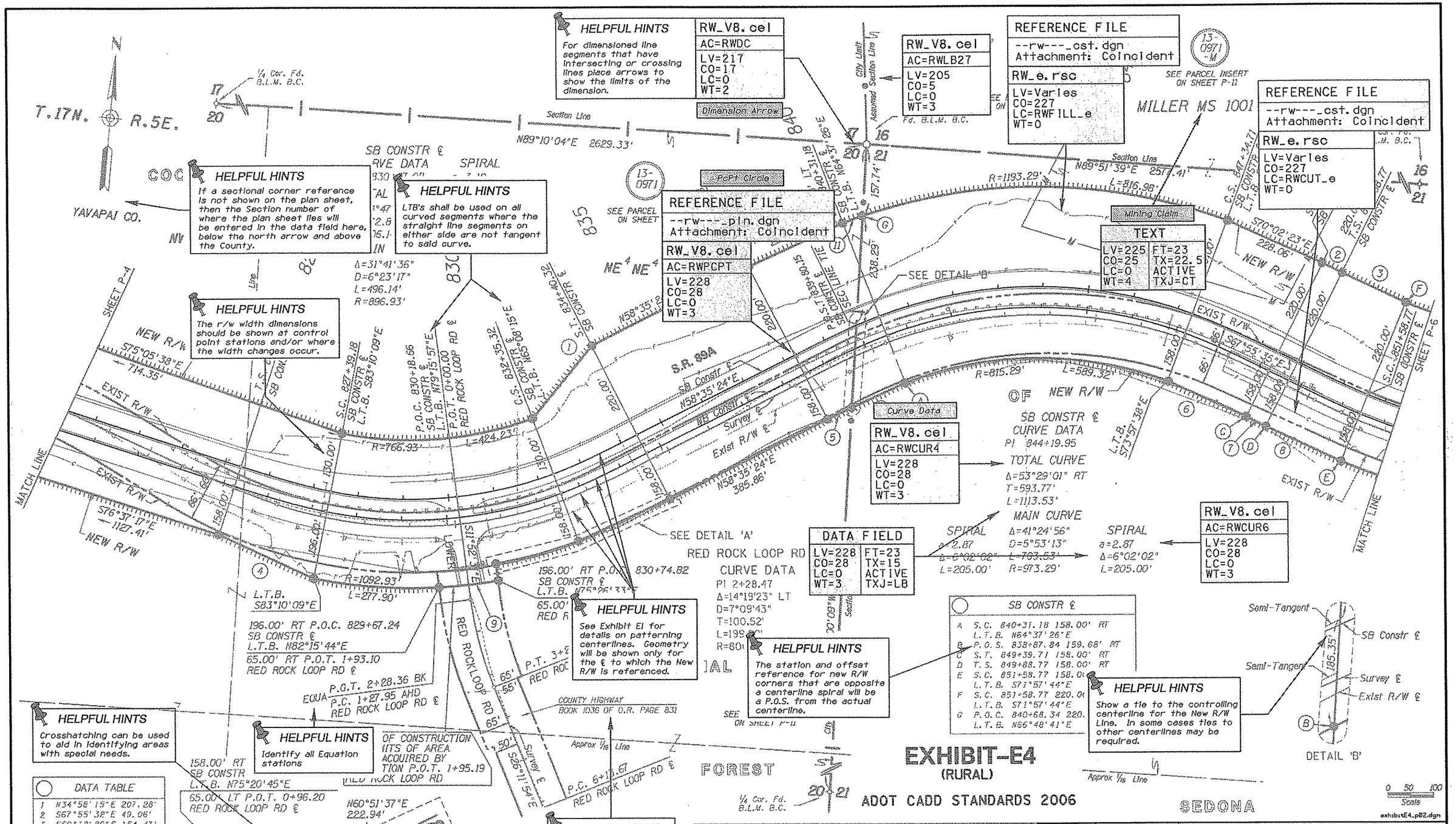

CHANGE ORDER REVISIONS			
C.O. NO.	DATE	BY	DESCRIPTION OF REVISIONS
9405	8-14-02	JC	Added Unpatented Mining Claim
9406	8-15-02	JC	Revised New R/W line from
"	"	"	Sta 830+75.51 to Sta 834+40.32
"	"	"	right side

DRAWING NO.	D-13-T-446
SURVEY	See Attached Survey
DRAWN/DATE	J. Crume/Sep 01
ADOT REVIEW	B. Gurney
HUBBARD ENGINEERING 480-892-3313 Gilbert, AZ jcrume@hubbardengineering.com	
ROUTE NO.: S.R. 89A	LOCATION: Dry Creek - Sedona

ARIZONA DEPARTMENT OF TRANSPORTATION
INTERMODAL TRANSPORTATION DIVISION
RIGHT OF WAY PLANS SECTION

HIGHWAY NAME: PRESCOTT - FLAGSTAFF
FEDERAL AID NO.: S 366-814
PROJECT NO.: 089A YV 366 H2741 02R

PRELIMINARY NOT FOR CONSTRUCTION OR RECORDING
--Created--
4/14/2006
1:36:32 PM

SHEET P-5