Airports in Tucson Engineering District

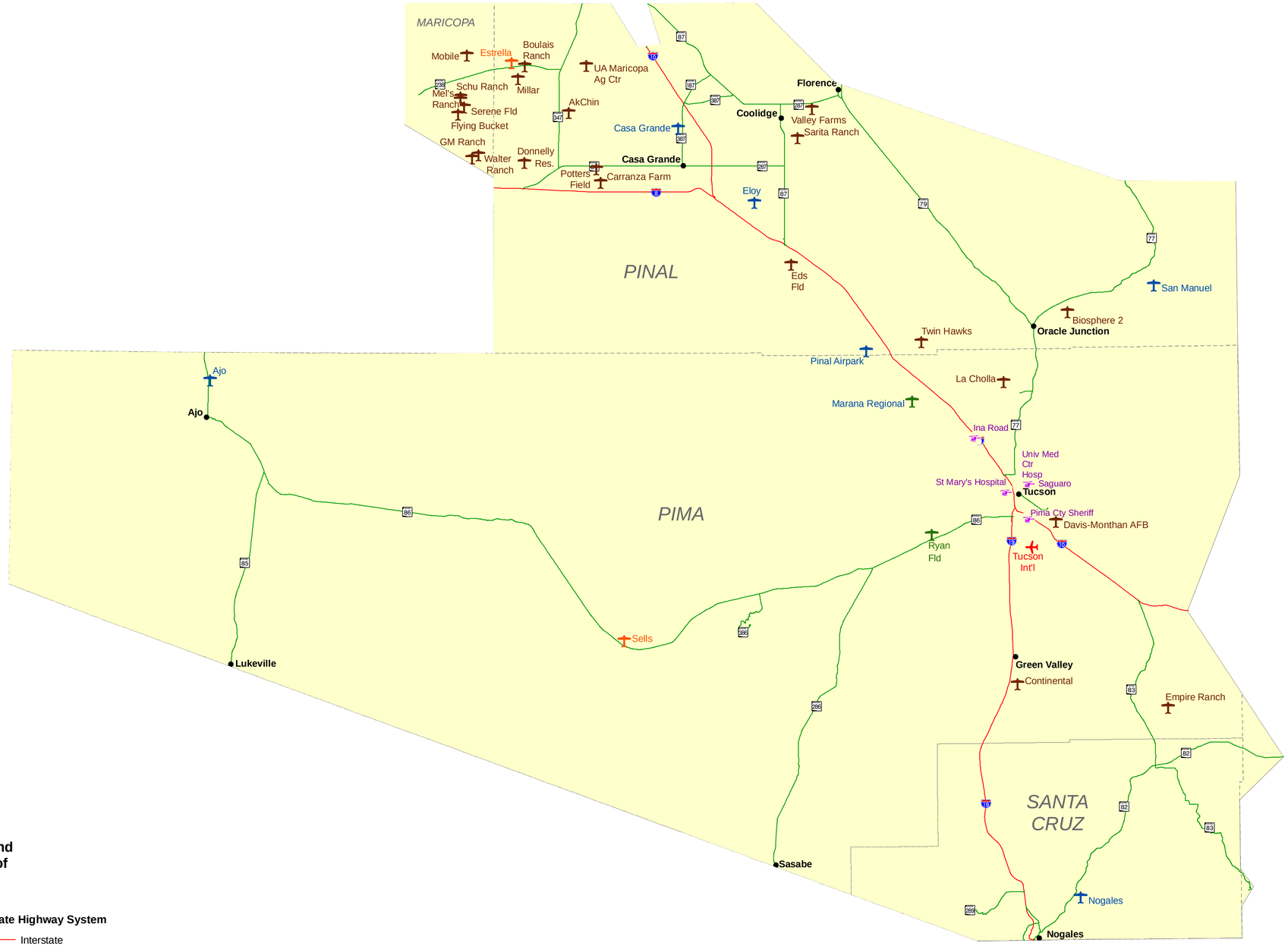

Airports Within 5 Miles and Heliports Within 2 Miles of State Highway System

Type of Airport	State Highway System
Commercial Service	Interstate
GA Public	US Route
Reliever	State Route
Private	Incomplete
GA Private	Cities and Towns
Heliport	County Boundaries

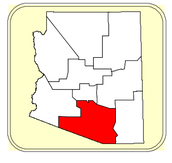

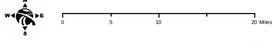

Prepared by: Arizona Department of Transportation Planning Division, Data Bureau GIS Section
(602) 712-7333
November 2005