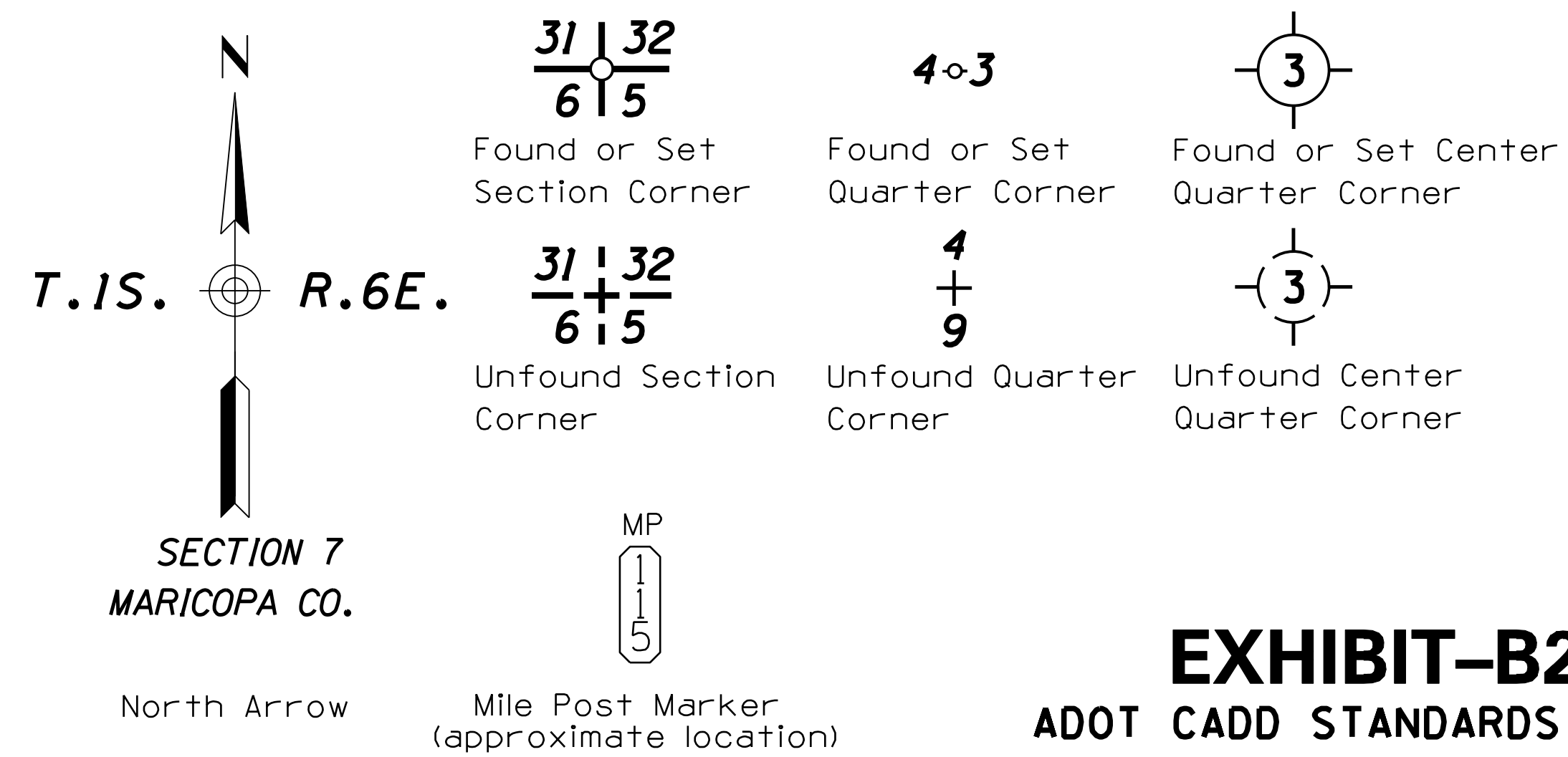
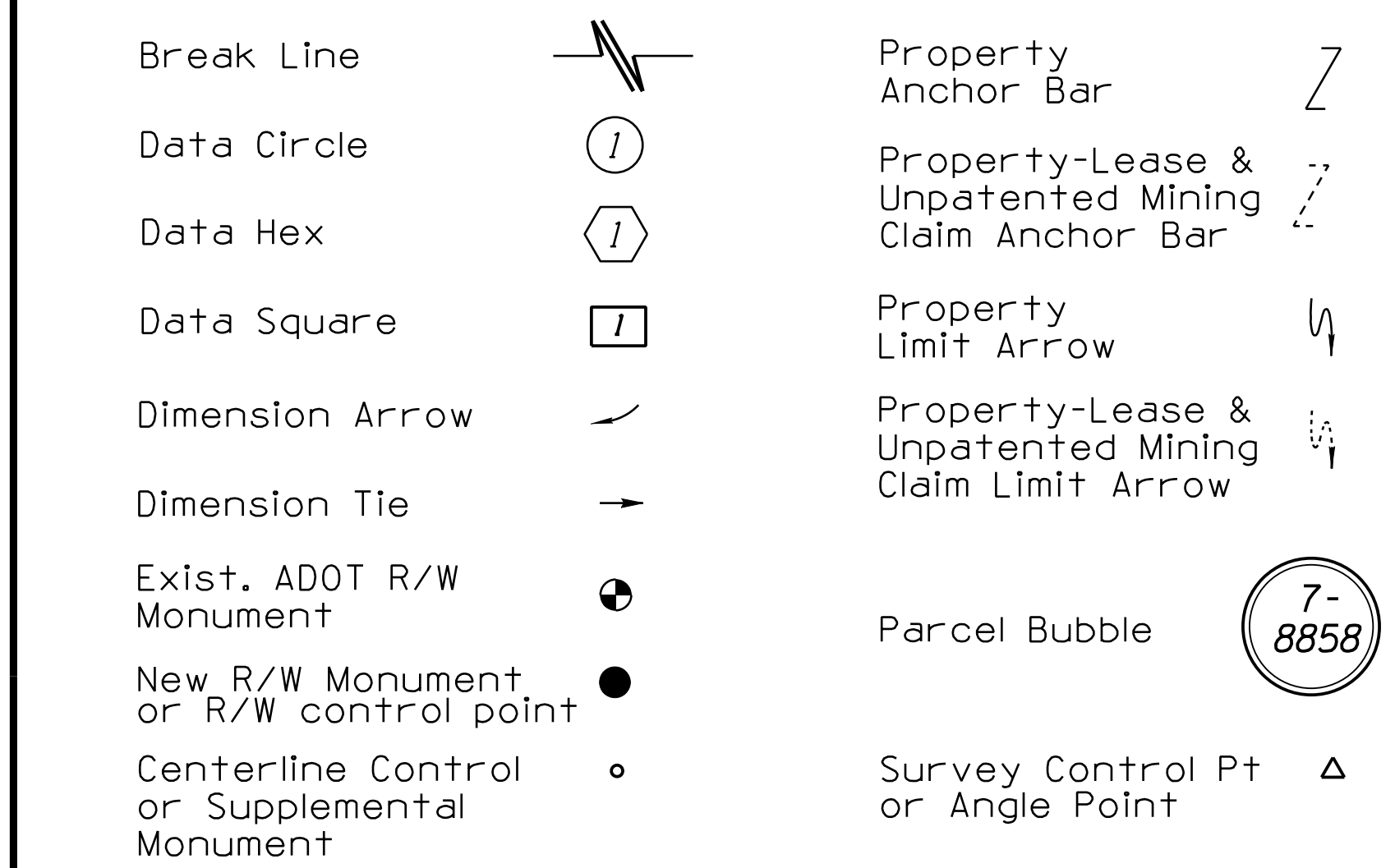
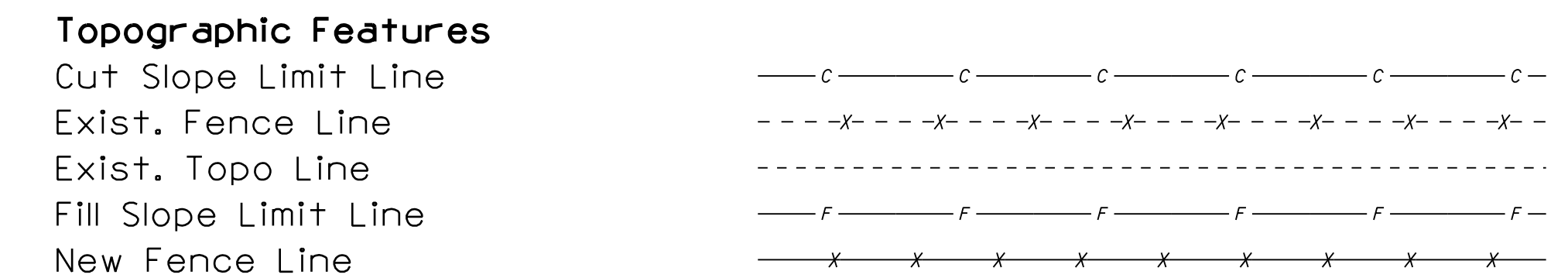

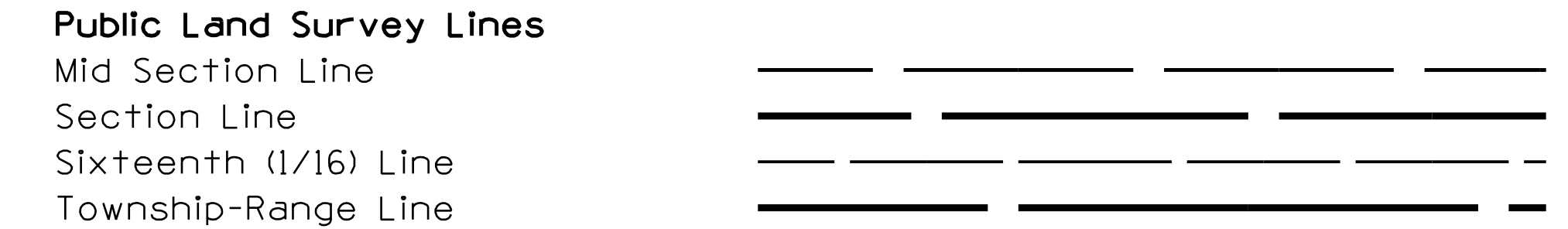
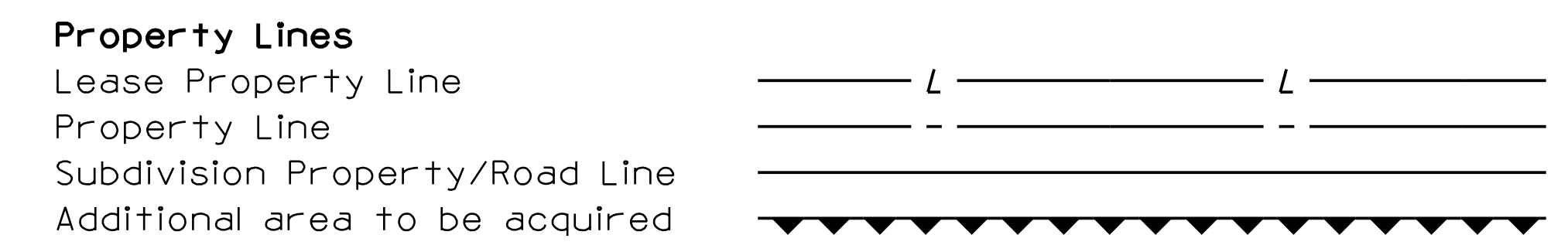
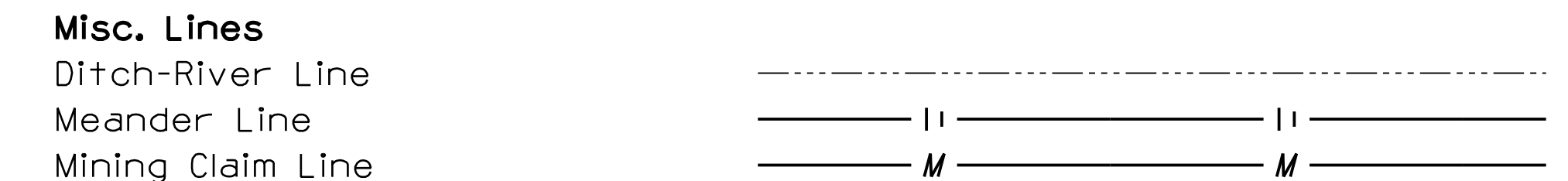
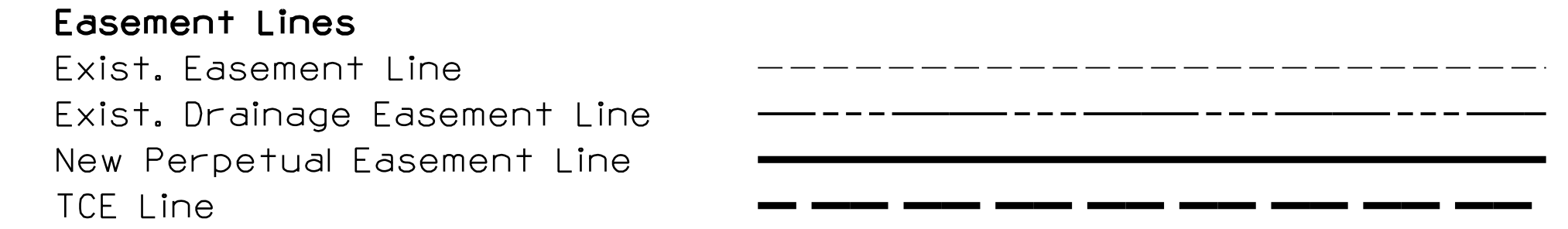
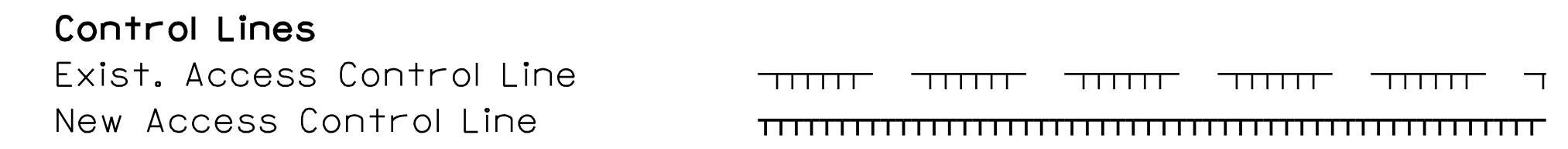
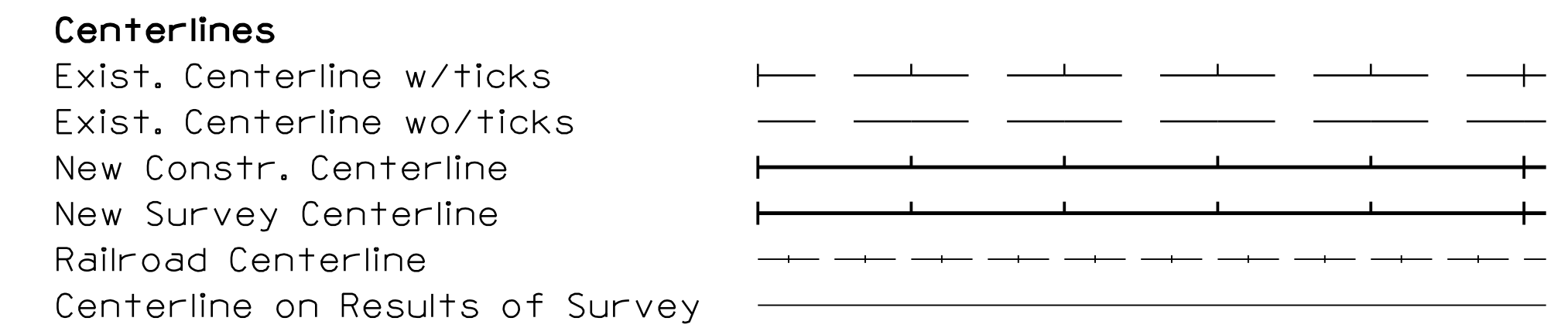
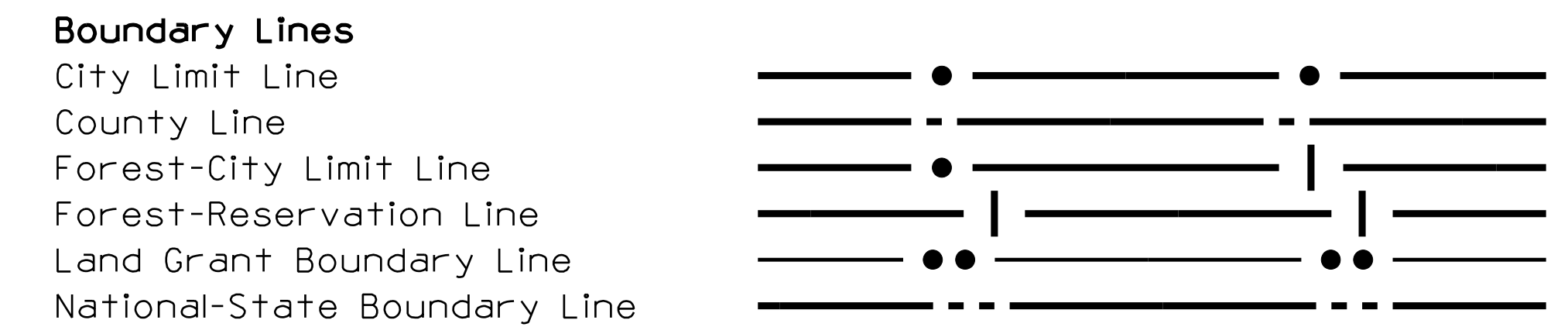


RIGHT OF WAY – STANDARD ABBREVIATIONS & SYMBOLS

A	B	C	D	E	F	G	H	I	J	K	L	M	N	O	P	Q	R	S	T	U	V	W										
Acres Ahead And Husband And Others And Wife Approximate Avenue	Ac. Ahd. et vir et ux Approx. Ave.	(C) Ctr. £ Constr. Cor. Co.	Degrees Department Docket Drainage Easement Drive	° Dept. Dkt. DE Dr.	Easement East Electrical Equation Existing	Esmt E. Elec. Equa. Exist.	Highway Highway Easment Deed Homestead Entry Survey	Hwy. HED HES	Inch Irrigation	In. or " Irr.	Junction	Jct.	Lane Left Local Tangent Bearing	Ln. Lt. L.T.B.	Measured Mile Post Mineral Survey Minutes Miscellaneous Monument	(M) M.P. M.S. ' Misc. Mon.	North Not to Scale Number	N. N.T.S. No.	Page Parcel Parkway Place Ponding Easement Public Utility Easement	Pg. Par. Pkwy. Pl. PE PUE	Quit Claim Deed	QCD	Railroad Range Record Right Right of Way Road	R.R. R. (R) Rt. R/W Rd.	Seconds Section Sheet Slope Easement South Special Warranty Deed Square Square Feet State Route Station Street Subdivision	Sec. Sht. SE S. SWD Sq. S.F. S.R. Sta. St. Subd.	Telegraph Telephone Township Temporary Temporary Construction Easement Traffic Interchange	Tlg. Tel. T. Temp. TCE	United States General Land Office	U.S.G.L.O.	West Warranty Deed	W. WD



DRAWING NO.	D-7-T-909	ARIZONA DEPARTMENT OF TRANSPORTATION INTERMODAL TRANSPORTATION DIVISION RIGHT OF WAY PLANS SECTION		PRELIMINARY NOT FOR CONSTRUCTION OR RECORDING --Created-- 1/29/2010 11:11:28 AM
SURVEY	See attached Survey	HIGHWAY NAME: SANTAN FREEWAY		
DRAWN/DATE	J. Crume/Sep 01	FEDERAL AID NO.:		
ADOT REVIEW	B. Gurney	RAM 600-7-802		
ROUTE NO.:		PROJECT NO.:		
SR 202L		202L MA 003 H5380 01R		
LOCATION:		Price Road - Arizona Avenue		SHEET S-1

EXHIBIT-B2
ADOT CADD STANDARDS 2006

exhibitb2_std.dgn