


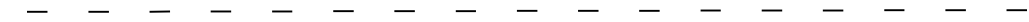








CADD STANDARDS LINE STYLE LIBRARY

.rsc		NAME: ACFC	LEVEL: 17	COLOR: 17	WEIGHT: 2
road way		GRAPHIC: 			
		DESCRIPTION: ASPHALTIC CONCRETE FRICTION COURSE			
		NAME: ARR100_e	LEVEL: 11	COLOR: 11	WEIGHT: 0
adot		GRAPHIC: 			
		DESCRIPTION: ABANDONED RAILROAD SC 100			
GRAPHIC		NAME: ARR50_e	LEVEL: 11	COLOR: 11	WEIGHT: 0
	adot	GRAPHIC: 			
		DESCRIPTION: ABANDONED RAILROAD SC 50			
		NAME: BRKLN_e	LEVEL: 46	COLOR: 63	WEIGHT: 0
	traf	GRAPHIC: 			
		DESCRIPTION: 2' x 4' BROKEN STRIPE LINE			
DEFINITION	road way	NAME: Cattle Guard	LEVEL: 42	COLOR: 42	WEIGHT: 3
		GRAPHIC: 			
		DESCRIPTION: NEW CATTLE GUARD			
		NAME: CEHP_e	LEVEL: 15	COLOR: 15	WEIGHT: 4
adot		GRAPHIC: 			
		DESCRIPTION: CONSTRUCTION EASEMENT HP			
		NAME: CITY_e	LEVEL: 4	COLOR: 4	WEIGHT: 4
adot		GRAPHIC: 			
		DESCRIPTION: CITY LIMITS LINE			
		NAME: CNTR_e	LEVEL: 17	COLOR: 17	WEIGHT: 0
adot		GRAPHIC: 			
		DESCRIPTION: LANE AND CL STRIPING			

NOTES: Levels, Weights and Colors will vary dependent upon Agency Standards.
 For existing traffic items, use Subdued linestyle.
 Graphic Color 17 = yellow (shown here in black for clarity)
 Not to scale.

REVISION DATE
04-26-10



CADD STANDARDS LINE STYLE LIBRARY

	.rsc		
G R A P H I C D E F I N I T I O N	adot	NAME: CNTY_e LEVEL: 4 COLOR: 4 WEIGHT: 4 GRAPHIC: DESCRIPTION: COUNTY LINE	
	traf	NAME: CONE20_e LEVEL: 42 COLOR: 42 WEIGHT: 2 GRAPHIC: DESCRIPTION: CONES, TUBULAR MARKERS, OR DELINEATORS AT 20' SPACING	
	traf	NAME: CONE40_e LEVEL: 42 COLOR: 42 WEIGHT: 2 GRAPHIC: DESCRIPTION: CONES, TUBULAR MARKERS, OR DELINEATORS AT 40' SPACING	
	traf	NAME: CONE80_e LEVEL: 42 COLOR: 42 WEIGHT: 2 GRAPHIC: DESCRIPTION: CONES, TUBULAR MARKERS, OR DELINEATORS AT 80' SPACING	
	roadway	NAME: corpipe LEVEL: 38 COLOR: 38 WEIGHT: 3 GRAPHIC: DESCRIPTION: CORRUGATION PATTERN FOR DETAILS	
	roadway	NAME: corrigate LEVEL: 38 COLOR: 38 WEIGHT: 3 GRAPHIC: DESCRIPTION: CORRUGATION SYMBOL SHADING FOR DETAILS	
	adot	NAME: DIKE_e LEVEL: 13 COLOR: 13 WEIGHT: 0 GRAPHIC: DESCRIPTION: EXISTING DIKE (PHOTOGRAMMETRY)	
	roadway	NAME: DimLeader LEVEL: 25 COLOR: 25 WEIGHT: 1 GRAPHIC: DESCRIPTION: DIMENSION LINE	

NOTES: Levels, Weights and Colors will vary dependent upon Agency Standards.
For existing traffic items, use Subdued linestyle. Graphic Color 17 = yellow (shown here in black for clarity)

Not to scale.

REVISION DATE
04-26-10



CADD STANDARDS LINE STYLE LIBRARY

	.rsc				
GRAPHIC	adot	NAME: HDFLN_e	LEVEL: 8	COLOR: 8	WEIGHT: 2
		GRAPHIC:			
		DESCRIPTION: HIDDEN STREAM OR SHORLINE			
	adot	NAME: HDG_e	LEVEL: 7	COLOR: 7	WEIGHT: 0
		GRAPHIC:			
		DESCRIPTION: EXISTING SHRUB			
	traf	NAME: HOVBFR_e	LEVEL: 46	COLOR: 46	WEIGHT: 0
		GRAPHIC:			
	DESCRIPTION: HOV LANE BUFFER				
traf	NAME: LDS_e	LEVEL: 46	COLOR: 63	WEIGHT: 0	
	GRAPHIC:				
	DESCRIPTION: LANE DROP STRIPING				
traf	NAME: LESL20_e	LEVEL: 46	COLOR: 63	WEIGHT: 0	
	GRAPHIC:				
	DESCRIPTION: LEFT EDGE LINE WITH RPMS AT 20' SPACING				
traf	NAME: LESL40_e	LEVEL: 46	COLOR: 63	WEIGHT: 0	
	GRAPHIC:				
	DESCRIPTION: LEFT EDGE LINE WITH RPMS AT 40' SPACING				
traf	NAME: LL40PM_e	LEVEL: 46	COLOR: 63	WEIGHT: 0	
	GRAPHIC:				
	DESCRIPTION: LANE LINE WITH RPMS AT 40' SPACING				
traf	NAME: LL80PM_e	LEVEL: 46	COLOR: 63	WEIGHT: 0	
	GRAPHIC:				
	DESCRIPTION: LANE LINE WITH RPMS AT 80' SPACING				

<p>NOTES: Levels, Weights and Colors will vary dependent upon Agency Standards. For existing traffic items, use Subdued linestyle. Graphic Color 17 = yellow (shown here in black for clarity)</p> <p style="text-align: center;">Not to scale.</p>	<p>REVISION DATE 04-26-10</p>
---	-----------------------------------



CADD STANDARDS LINE STYLE LIBRARY

GRAPHIC

. rsc				
adot	NAME: MID_e	LEVEL: 3	COLOR: 3	WEIGHT: 4
	GRAPHIC:			
	DESCRIPTION: MID OR QUARTER SECTION LINE			
adot	NAME: NACS_e	LEVEL: 32	COLOR: 32	WEIGHT: 0
	GRAPHIC:			
	DESCRIPTION: NEW ACCESS CONTROL			
adot	NAME: NBNKPT_e	LEVEL: 38	COLOR: 38	WEIGHT: 3
	GRAPHIC:			
	DESCRIPTION: NEW BANK PROTECTION			
adot	NAME: NLFCWL_e	LEVEL: 30	COLOR: 30	WEIGHT: 3
	GRAPHIC:			
	DESCRIPTION: NEW LONG FENCE WITH LINE			
adot	NAME: NDIKE_e	LEVEL: 38	COLOR: 38	WEIGHT: 3
	GRAPHIC:			
	DESCRIPTION: NEW DIKE			
adot	NAME: NDRNES_e	LEVEL: 50	COLOR: 50	WEIGHT: 3
	GRAPHIC:			
	DESCRIPTION: NEW DRAINAGE EASEMENT			
road way	NAME: New CBC	LEVEL: 48	COLOR: 48	WEIGHT: 3
	GRAPHIC:			
	DESCRIPTION: NEW CONCRETE BOX CULVERT			
road way	NAME: New CBC Ext	LEVEL: 48	COLOR: 48	WEIGHT: 3
	GRAPHIC:			
	DESCRIPTION: NEW CONCRETE BOX CULVERT EXTENSION			









NOTES: Levels, Weights and Colors will vary dependent upon Agency Standards.
 For existing traffic items, use Subdued linestyle.
 Graphic Color 17 = yellow (shown here in black for clarity)

Not to scale.

REVISION DATE
04-26-10



CADD STANDARDS LINE STYLE LIBRARY

.rsc	
road way	NAME: NewES(R+Side) LEVEL: 38 COLOR: 38 WEIGHT: 3 GRAPHIC:  DESCRIPTION: NEW PIPE PROFILE - RIGHT SIDE
	NAME: NFMS_e LEVEL: 737 COLOR: 195 WEIGHT: 3 GRAPHIC:  DESCRIPTION: NEW FREEWAY MANAGEMENT SYSTEM
	NAME: NGL_e LEVEL: 707 COLOR: 117 WEIGHT: 3 GRAPHIC:  DESCRIPTION: NEW GAS LINE
G R A P H I C	NAME: NGRL_e LEVEL: 42 COLOR: 42 WEIGHT: 3 GRAPHIC:  DESCRIPTION: NEW GUARDRAIL LEFT
	NAME: NGRLAHD LEVEL: 42 COLOR: 42 WEIGHT: 3 GRAPHIC:  DESCRIPTION: NEW GUARDRAIL LEFT WITH END TREATMENT LEFT AHEAD
	NAME: NGRLBACK LEVEL: 42 COLOR: 42 WEIGHT: 3 GRAPHIC:  DESCRIPTION: NEW GUARDRAIL LEFT WITH END TREATMENT LEFT BACK
D E F I N I T I O N	NAME: NGRLEND LEVEL: 42 COLOR: 42 WEIGHT: 3 GRAPHIC:  DESCRIPTION: NEW GUARDRAIL LEFT WITH END TREATMENTS
	NAME: NGRR_e LEVEL: 42 COLOR: 42 WEIGHT: 3 GRAPHIC:  DESCRIPTION: NEW GUARDRAIL RIGHT

NOTES: Levels, Weights and Colors will vary dependent upon Agency Standards. For existing traffic items, use Subdued linestyle. Graphic Color 17 = yellow (shown here in black for clarity) <p style="text-align: center;">Not to scale.</p>	REVISION DATE 04-26-10
---	---------------------------



CADD STANDARDS LINE STYLE LIBRARY

	. rsc				
G R A P H I C D E F I N I T I O N	adot	NAME: NLFCRW_e	LEVEL: 30	COLOR: 30	WEIGHT: 3
	adot	GRAPHIC:			
		DESCRIPTION: NEW LONG FENCE ON RW			
	adot	NAME: NLWDFE_e	LEVEL: 30	COLOR: 30	WEIGHT: 3
	adot	GRAPHIC:			
		DESCRIPTION: NEW LONG WOOD FENCE WITH LINE			
	adot	NAME: NLWFRW_e	LEVEL: 30	COLOR: 30	WEIGHT: 3
	adot	GRAPHIC:			
	DESCRIPTION: NEW LONG WOOD FENCE ON RW				
adot	NAME: NOHPJL_e	LEVEL: 703	COLOR: 142	WEIGHT: 3	
adot	GRAPHIC:				
	DESCRIPTION: NEW OVERHEAD POWER/JOINT USE LINE				
adot	NAME: NOHTL_e	LEVEL: 715	COLOR: 195	WEIGHT: 3	
adot	GRAPHIC:				
	DESCRIPTION: NEW OVERHEAD TELEPHONE LINE				
adot	NAME: NPJUL_e	LEVEL: 703	COLOR: 142	WEIGHT: 3	
adot	GRAPHIC:				
	DESCRIPTION: NEW UNDERGROUND POWER/JOINT USE LINE				
adot	NAME: NRET_e	LEVEL: 48	COLOR: 48	WEIGHT: 3	
adot	GRAPHIC:				
	DESCRIPTION: NEW RETAINING WALL				
adot	NAME: NRW_e	LEVEL: 30	COLOR: 30	WEIGHT: 4	
adot	GRAPHIC:				
	DESCRIPTION: NEW RIGHT OF WAY LINE				









NOTES: Levels, Weights and Colors will vary dependent upon Agency Standards.
 For existing traffic items, use Subdued linestyle.
 Graphic Color 17 = yellow (shown here in black for clarity)
Not to scale.

REVISION DATE
04-26-10



CADD STANDARDS LINE STYLE LIBRARY

GRAPHIC

.rsc		NAME: NTVL_e	LEVEL: 719 COLOR: 195 WEIGHT: 3
adot		GRAPHIC: 	
		DESCRIPTION: NEW UNDERGROUND TELEVISION/CABLE LINE	
		NAME: NWL_e	LEVEL: 727 COLOR: 138 WEIGHT: 3
adot		GRAPHIC: 	
		DESCRIPTION: NEW WATER LINE	
		NAME: PRMID_e	LEVEL: 203 COLOR: 7 WEIGHT: 4
rw		GRAPHIC: 	
		DESCRIPTION: PROTRACTED MID SECTION LINE	
		NAME: PRSCLN_e	LEVEL: 203 COLOR: 3 WEIGHT: 7
rw		GRAPHIC: 	
		DESCRIPTION: PROTRACTED TOWNSHIP/SEC LINE	
		NAME: RESL20_e	LEVEL: 46 COLOR: 63 WEIGHT: 0
traf		GRAPHIC: 	
		DESCRIPTION: RIGHT EDGE LINE WITH RPMS AT 20' SPACING	
		NAME: RESL40_e	LEVEL: 46 COLOR: 63 WEIGHT: 0
traf		GRAPHIC: 	
		DESCRIPTION: RIGHT EDGE LINE WITH RPMS AT 40' SPACING	
		NAME: RET_e	LEVEL: 22 COLOR: 22 WEIGHT: 1
adot		GRAPHIC: 	
		DESCRIPTION: EXISTING RETAINING WALL (PHOTOGRAMMETRY-BANK PROTECTION)	
		NAME: RGRL_e	LEVEL: 42 COLOR: 42 WEIGHT: 3
adot		GRAPHIC: 	
		DESCRIPTION: RECONSTRUCT GUARDRAIL LEFT	

NOTES: Levels, Weights and Colors will vary dependent upon Agency Standards.
For existing traffic items, use Subdued linestyle. Graphic Color 17 = yellow (shown here in black for clarity)
Not to scale.

REVISION DATE
04-26-10



CADD STANDARDS LINE STYLE LIBRARY

GRAPHIC

	.rsc			
	rw	NAME: RWCNTY_e GRAPHIC: DESCRIPTION: COUNTY LINE	LEVEL: 204 COLOR: 4	WEIGHT: 7
	rw	NAME: RWCUT_e GRAPHIC: DESCRIPTION: CUT SLOPE LIMIT LINE	LEVEL: varies COLOR: 227	WEIGHT: 0
	rw	NAME: RWEXTOPO_e GRAPHIC: DESCRIPTION: EXISTING TOPO LINE	LEVEL: varies COLOR: 227	WEIGHT: 0
	rw	NAME: RWFEN1_e GRAPHIC: DESCRIPTION: EXISTING FENCE LINE (1)	LEVEL: varies COLOR: 227	WEIGHT: 0
	rw	NAME: RWFILL_e GRAPHIC: DESCRIPTION: FILL SLOPE LIMIT LINE	LEVEL: varies COLOR: 227	WEIGHT: 0
	rw	NAME: RWFRC1_e GRAPHIC: DESCRIPTION: FOREST-CITY LIMIT LINE	LEVEL: 204 COLOR: 4	WEIGHT: 7
	rw	NAME: RWRST_e GRAPHIC: DESCRIPTION: FOREST-RESERVATION LINE	LEVEL: 204 COLOR: 4	WEIGHT: 7
	rw	NAME: RWLGB_e GRAPHIC: DESCRIPTION: LAND GRANT BOUNDARY LINE	LEVEL: 204 COLOR: 4	WEIGHT: 7

NOTES: Levels, Weights and Colors will vary dependent upon Agency Standards.
For existing traffic items, use Subdued linestyle.
Graphic Color 17 = yellow (shown here in black for clarity)
Not to scale.

REVISION DATE
04-26-10



CADD STANDARDS LINE STYLE LIBRARY

GRAPHIC DEFINITION

	.rsc			
	rw	NAME: RWRIVR_e GRAPHIC: DESCRIPTION: DITCH - RIVER LINE	LEVEL: 222	COLOR: 22 WEIGHT: 0
	rw	NAME: RWRR_e GRAPHIC: DESCRIPTION: RAILROAD RIGHT OF WAY LINE	LEVEL: 229	COLOR: 29 WEIGHT: 3
	rw	NAME: RWSCLN_e GRAPHIC: DESCRIPTION: PROTRACTED TOWNSHIP/SEC LINE	LEVEL: 203	COLOR: 3 WEIGHT: 7
	rw	NAME: RWSDE1_e GRAPHIC: DESCRIPTION: EXISTING DRAINAGE EASEMENT LINE	LEVEL: 229	COLOR: 29 WEIGHT: 3
	rw	NAME: RWSIX_e GRAPHIC: DESCRIPTION: SIXTEENTH (1/16) LINE	LEVEL: 265	COLOR: 65 WEIGHT: 3
	rw	NAME: RWTC_e GRAPHIC: DESCRIPTION: TCE LINE	LEVEL: 266	COLOR: 66 WEIGHT: 7
	rw	NAME: RWTOTAC01_e GRAPHIC: DESCRIPTION: TOTAL ACQUISITION PROPERTY LINES	LEVEL: 234	COLOR: 34 WEIGHT: 3
	rw	NAME: RWTOTAC02_e GRAPHIC: DESCRIPTION: TOTAL ACQUISITION PROPERTY LINES	LEVEL: 234	COLOR: 34 WEIGHT: 3

NOTES: Levels, Weights and Colors will vary dependent upon Agency Standards.
For existing traffic items, use Subdued linestyle.
Graphic Color 17 = yellow (shown here in black for clarity)




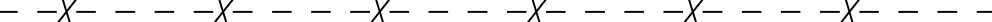
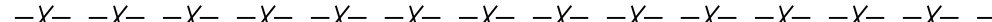



Not to scale.

REVISION DATE
04-26-10



CADD STANDARDS LINE STYLE LIBRARY

GRAPHIC DEFINITION

	.rsc		LEVEL:	COLOR:	WEIGHT:
rw	NAME: RWTRLN_e		203	3	7
	GRAPHIC:				
	DESCRIPTION:	TOWNSHIP - RANGE LINE			
rw	NAME: RWXAC_e		231	31	2
	GRAPHIC:				
	DESCRIPTION:	EXISTING ACCESS CONTROL LINE			
rw	NAME: RWXCL_e		220	20	2
	GRAPHIC:				
	DESCRIPTION:	EXISTING CENTERLINE W/O TICK MARKS			
rw	NAME: RWXFN1_e		varies	227	0
	GRAPHIC:				
	DESCRIPTION:	EXISTING FENCE LINE (1)			
rw	NAME: RWXFN2_e		varies	227	0
	GRAPHIC:				
	DESCRIPTION:	EXISTING FENCE LINE (2)			
rw	NAME: RWXFN3_e		varies	227	0
	GRAPHIC:				
	DESCRIPTION:	EXISTING FENCE LINE (3)			
rw	NAME: RWXRWL_e		229	29	3
	GRAPHIC:				
	DESCRIPTION:	EXISTING NON-ADOT RIGHT OF WAY LINE			
rw	NAME: RWXRWL_e		229	29	6
	GRAPHIC:				
	DESCRIPTION:	EXISTING ADOT RIGHT OF WAY LINE			

NOTES: Levels, Weights and Colors will vary dependent upon Agency Standards.
 For existing traffic items, use Subdued linestyle.
 Graphic Color 17 = yellow (shown here in black for clarity)
Not to scale.

REVISION DATE
04-26-10



CADD STANDARDS LINE STYLE LIBRARY

	. rsc		LEVEL: 3	COLOR: 3	WEIGHT: 4
GRAPHIC	adot	NAME: SCLN_e			
		GRAPHIC:			
		DESCRIPTION: SECTION LINE			
	adot	NAME: SIXTH_e			
		GRAPHIC:			
		DESCRIPTION: SIXTEENTH LINE			
	traf	NAME: STROB_e			
		GRAPHIC:			
		DESCRIPTION: STRIPE OBLITERATION			
traf	NAME: TCB_e				
	GRAPHIC:				
	DESCRIPTION: TEMPORARY CONCRETE BARRIER				
adot	NAME: TCE_e				
	GRAPHIC:				
	DESCRIPTION: TEMPORARY CONSTRUCTION EASEMENT				
roadway	NAME: TOS CUT_e				
	GRAPHIC:				
	DESCRIPTION: SLOPE - TOP OF CUT LINE				
roadway	NAME: TOS FILL_e				
	GRAPHIC:				
	DESCRIPTION: SLOPE - TOE OF FILL				
adot	NAME: TR_e				
	GRAPHIC:				
	DESCRIPTION: TOWNSHIP OR RANGE LINE				

<p>NOTES: Levels, Weights and Colors will vary dependent upon Agency Standards. For existing traffic items, use Subdued linestyle. Graphic Color 17 = yellow (shown here in black for clarity)</p> <p style="text-align: center;">Not to scale.</p>	<p>REVISION DATE 04-26-10</p>
--	-----------------------------------



CADD STANDARDS LINE STYLE LIBRARY









	.rsc		LEVEL:	COLOR:	WEIGHT:
GRAPHIC	adot	NAME: TRELN_e GRAPHIC: DESCRIPTION: TREE LINE	7	7	0
	adot	NAME: TRL_e GRAPHIC: DESCRIPTION: TRAIL CENTERLINE	16	16	0
	traf	NAME: TYP220_e GRAPHIC: DESCRIPTION: TYPE II BARRICADE AT 20' SPACING	42	42	2
	traf	NAME: TYP240_e GRAPHIC: DESCRIPTION: TYPE II BARRICADE AT 40' SPACING	42	42	2
	traf	NAME: TYP280_e GRAPHIC: DESCRIPTION: TYPE II BARRICADE AT 80' SPACING	42	42	2
	traf	NAME: VP20_e GRAPHIC: DESCRIPTION: VERTICAL PANEL AT 20' SPACING	42	42	2
	traf	NAME: VP40_e GRAPHIC: DESCRIPTION: VERTICAL PANEL AT 40' SPACING	42	42	2
traf	NAME: VP80_e GRAPHIC: DESCRIPTION: VERTICAL PANEL AT 80' SPACING	42	42	2	

<p>NOTES: Levels, Weights and Colors will vary dependent upon Agency Standards. For existing traffic items, use Subdued linestyle. Graphic Color 17 = yellow (shown here in black for clarity)</p> <p style="text-align: center;">Not to scale.</p>	<p>REVISION DATE 04-26-10</p>
---	-----------------------------------



CADD STANDARDS LINE STYLE LIBRARY

GRAPHIC DEFINITION

. rsc					
adot	NAME: XACS_e	LEVEL: 31	COLOR: 31	WEIGHT: 0	
	GRAPHIC:				
	DESCRIPTION: EXISTING ACCESS CONTROL				
adot	NAME: XBNKPT_e	LEVEL: 13	COLOR: 13	WEIGHT: 1	
	GRAPHIC:				
	DESCRIPTION: EXISTING BANK PROTECTION				
adot	NAME: XDAM_e	LEVEL: 13	COLOR: 13	WEIGHT: 1	
	GRAPHIC:				
	DESCRIPTION: EXISTING DAM CENTERLINE				
adot	NAME: XDICL_e	LEVEL: 5	COLOR: 5	WEIGHT: 4	
	GRAPHIC:				
	DESCRIPTION: EXISTING DEPRESSED INDEX CONTOUR LINE				
adot	NAME: XDIKE_e	LEVEL: 13	COLOR: 13	WEIGHT: 1	
	GRAPHIC:				
	DESCRIPTION: EXISTING DIKE				
adot	NAME: XDMCL_e	LEVEL: 6	COLOR: 6	WEIGHT: 0	
	GRAPHIC:				
	DESCRIPTION: EXISTING DEPRESSED INTERMEDIATE CONTOUR LINE				
adot	NAME: XDRNES_e	LEVEL: 15	COLOR: 15	WEIGHT: 1	
	GRAPHIC:				
	DESCRIPTION: EXISTING DRAINAGE EASEMENT				
traf	NAME: XDY220M_e (SEE NOTES)	LEVEL: 46	COLOR: 17	WEIGHT: 0	
	GRAPHIC:				
	DESCRIPTION: DOUBLE YELLOW WITH 20' RPMS (2 RPMS OUTSIDE OF DOUBLE YELLOW)				

NOTES: Levels, Weights and Colors will vary dependent upon Agency Standards.
 For existing traffic items, use Subdued linestyle.
 Graphic Color 17 = yellow (shown here in black for clarity)
Not to scale.

REVISION DATE
04-26-10

