F.H.W.A. REGION	STATE	PROJECT NO.	SHEET NO.	TOTAL SHEETS	AS BUILT
9	ARIZ.				

NO.	DESCRIPTION OF REVISION	MADE BY	DATE
NO.2	DESCRIPTION OF REVISION	MADE BY	DATE
NO.1	DESCRIPTION OF REVISION	MADE BY	DATE

OPTION B: Sediment Wattle at Toe of Slope

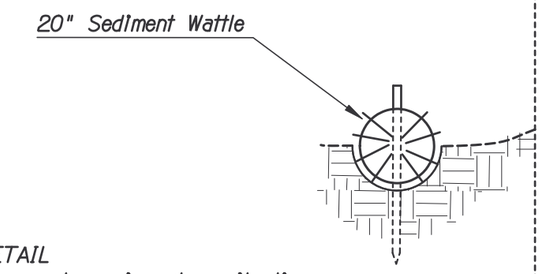

NOTE THIS DETAIL
When called for on plans, in urban situations, or where surface material are not available, use wattles. Wattles to be selected, installed, and maintained in accordance with manufacturers' specifications and good engineering practices. Refer to Sediment Wattle Detail.

OPTION A: Sediment Control Berm at Toe of Slope

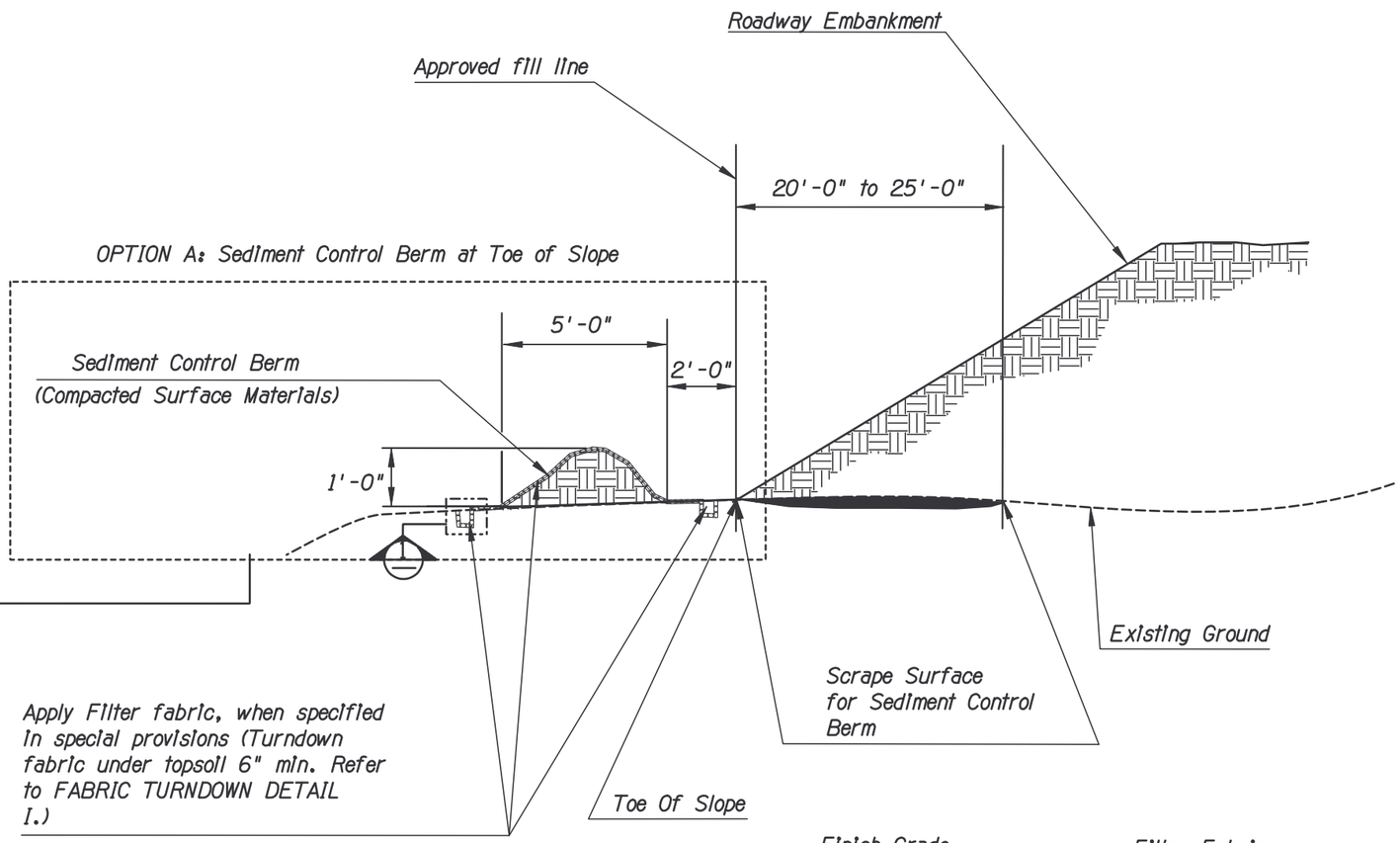

Notes
Locate Sediment Control Berms as indicated on plans or as directed by the Engineer.
Surface materials i.e. soil, rock, branches, leaves, slash and chips shall be scraped from the existing grade as needed to construct the erosion berm prior to placement of roadway embankment.
After scraping material into berm, compact berm as shown.
Rock and slash shall extend no more than 4" above the surface.

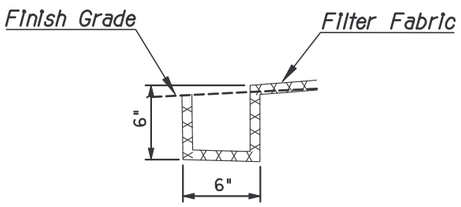

FABRIC TURNDOWN DETAIL I

Detail E5

SEDIMENT CONTROL BERM
(N. T. S., TYP.)

	NAME	DATE
DESIGN	E LEROY BRADY	2-2006
DESIGN	ZITAO FANG	2-2006
DRAWN	ZITAO FANG	2-2006
CHECKED	E LEROY BRADY	2-2006
TEAM LEADER	E LEROY BRADY	2-2006

ARIZONA DEPARTMENT OF TRANSPORTATION
INTERMODAL TRANSPORTATION DIVISION
ROADSIDE DEVELOPMENT SECTION

EROSION/SEDIMENT CONTROL AND WATER QUALITY PROTECTION DETAILS

ROUTE | MP | LOCATION

SHEET OF

TRACS NO.

___ OF ___