# Detailed Study Process

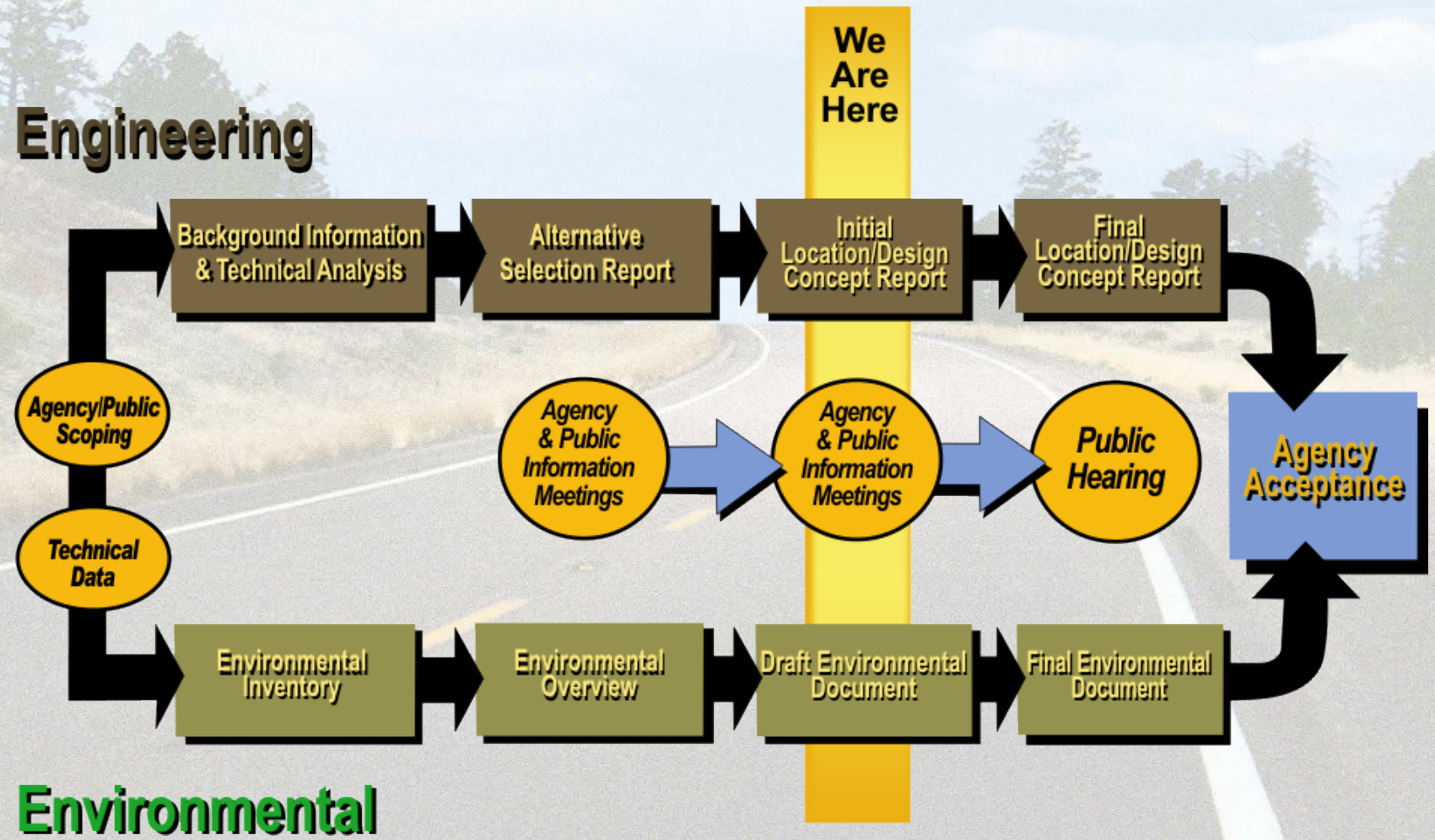

# Study Vicinity Map

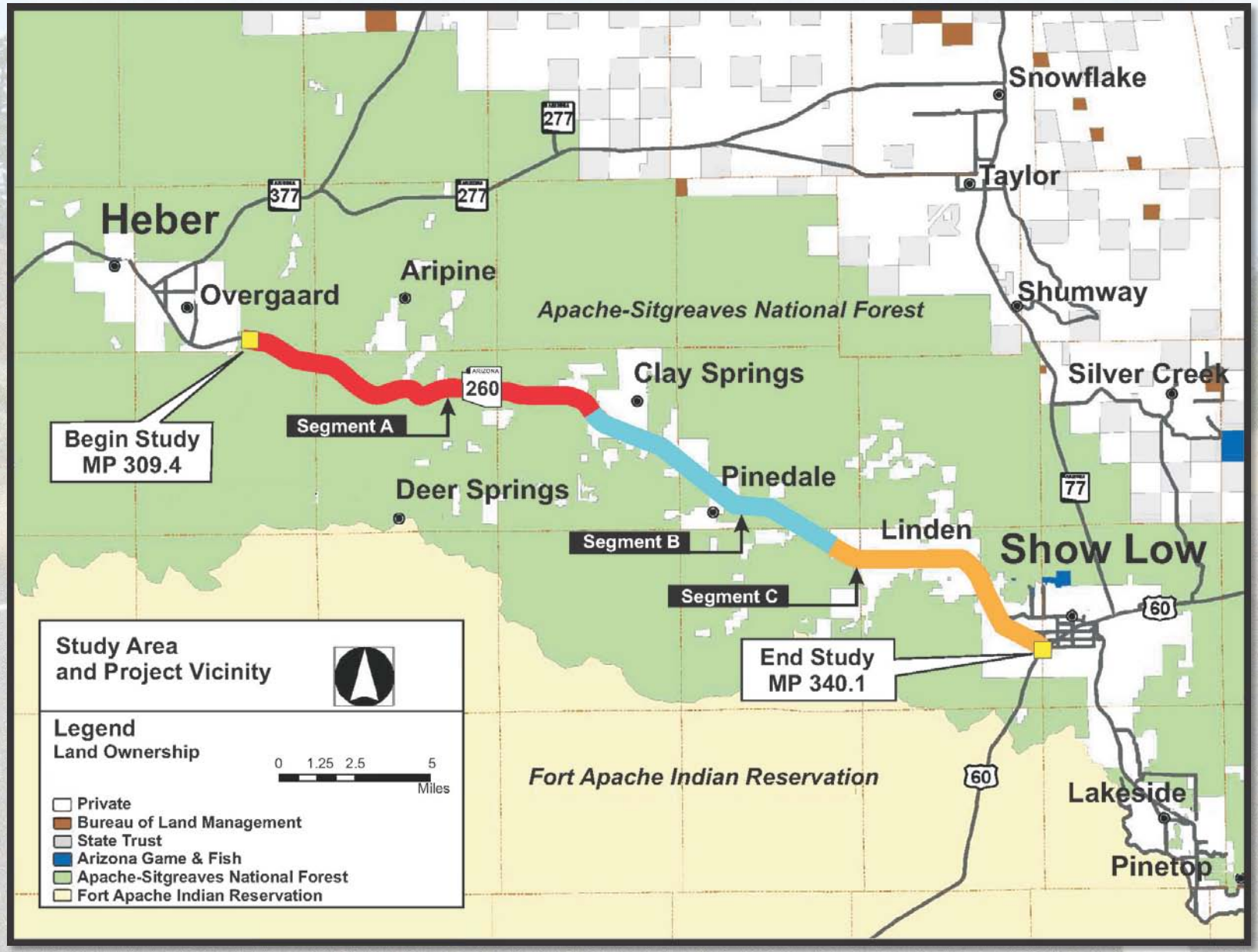

# Segment A Roadway Sections (MP 309.4 to MP 321.8)

## NEW WB LANES 200' NORTH OF EXISTING ROADWAY

***ALTERNATIVES:***

**A-1 (MP 309.4 to MP 321.8)**

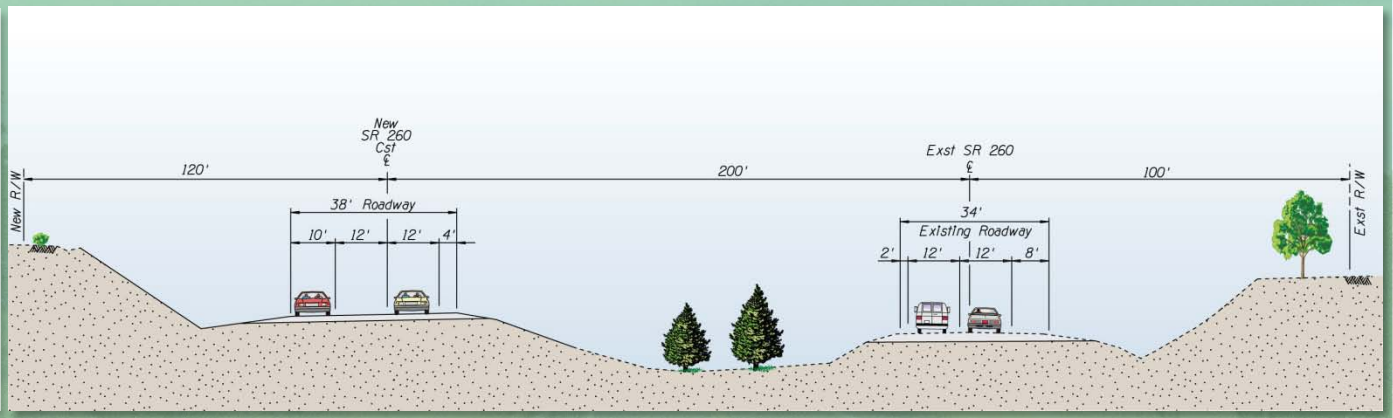


## NEW WB LANES 132' NORTH OF EXISTING ROADWAY

***ALTERNATIVES:***

**A-2 (MP 309.4 to MP 321.8)**

**A-4 (MP 316.0 to MP 321.8)**

***ALTERNATIVES:***

**A-3 (MP 309.4 to MP 321.8)**

**A-4 (MP 309.4 to MP 316.0)**
**(Note: New EB lanes mirror picture)**

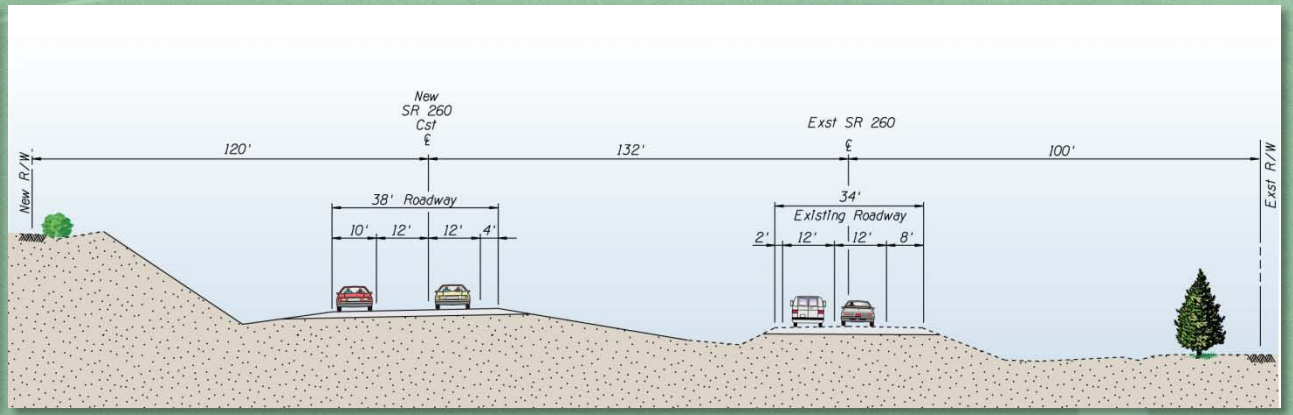

# Segment A (MP 309.4 to MP 321.8)

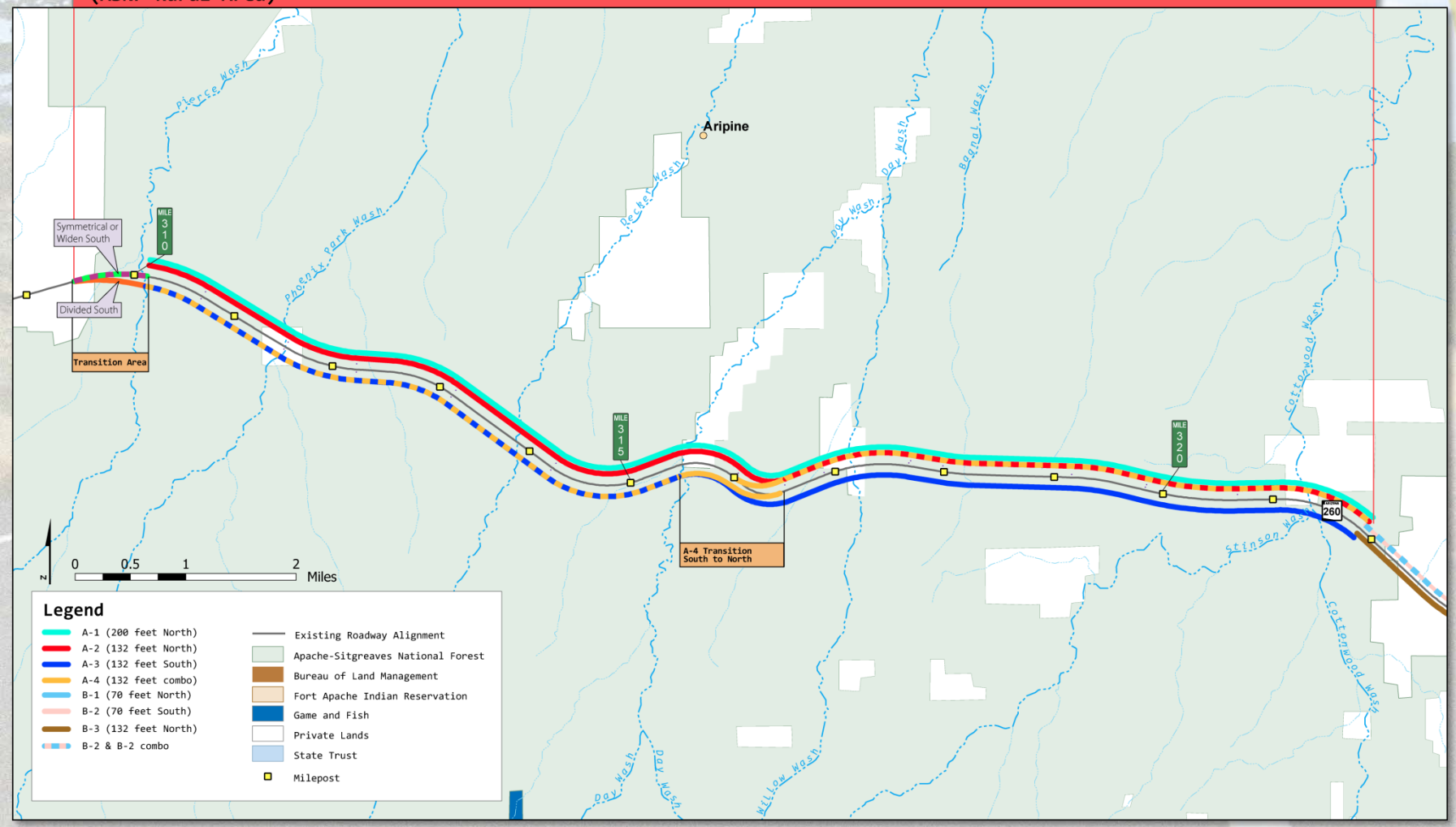


SR 260 DCR & ENVIRONMENTAL ASSESSMENT

# Segment B Roadway Sections (MP 321.8 to MP 331.4)

## NEW WB LANES 70' NORTH OF EXISTING ROADWAY

***ALTERNATIVES:***

**B-1 (MP 321.8 to MP 325.0)**

**B-2 (MP 321.8 to 331.4)**

**B-4 (MP 321.8 to MP 325.0 & MP 327.0 to MP 331.4)**

***ALTERNATIVES:***

**B-3 (MP 321.8 to MP 331.4) (Note: New EB lanes mirror picture)**

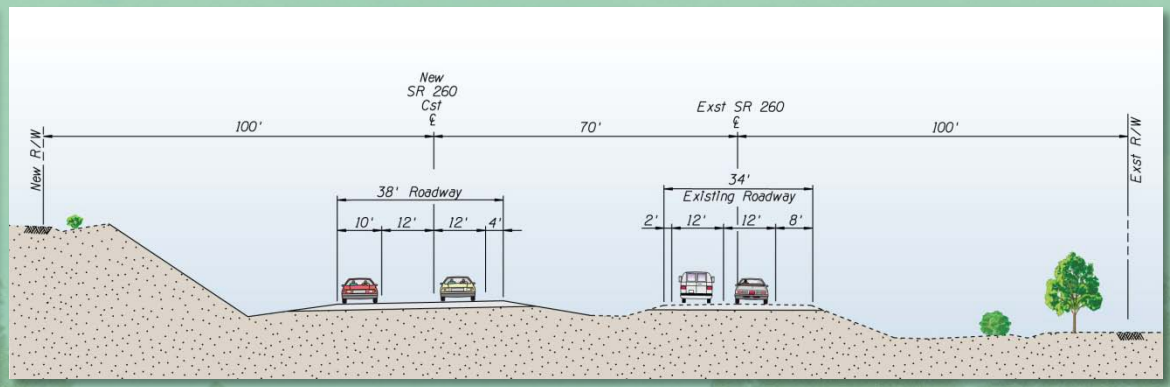


## SYMMETRICAL WIDENING OF EXISTING ROADWAY

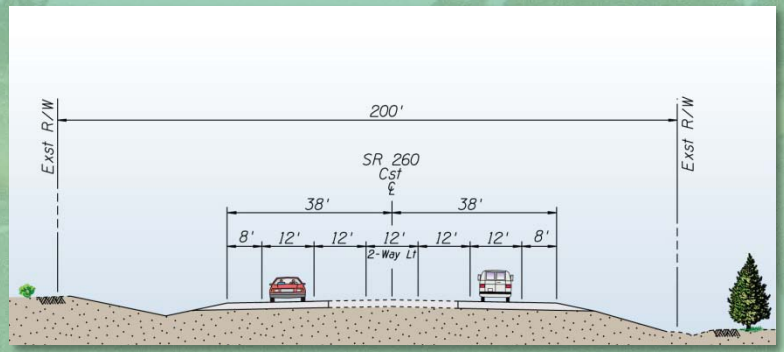


***ALTERNATIVES:***

**B-1 (MP 325.0 to MP 327.0)**
**B-4 (MP 325.0 to MP 327.0)**

## NEW WB LANES 132' NORTH OF EXISTING ROADWAY

***ALTERNATIVES:***

**B-1 (MP 327.0 to MP 331.4)**

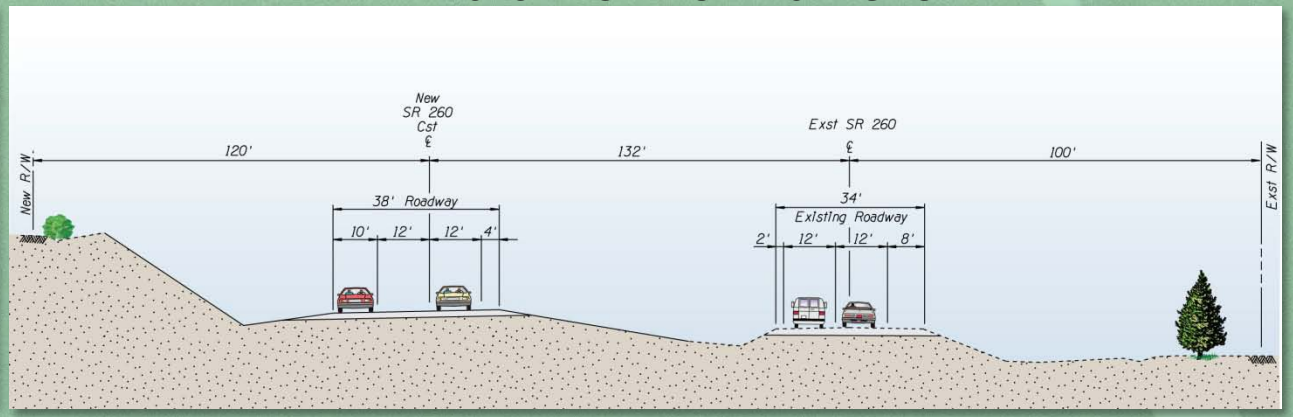

# Segment B (MP 321.8 to MP 331.4)

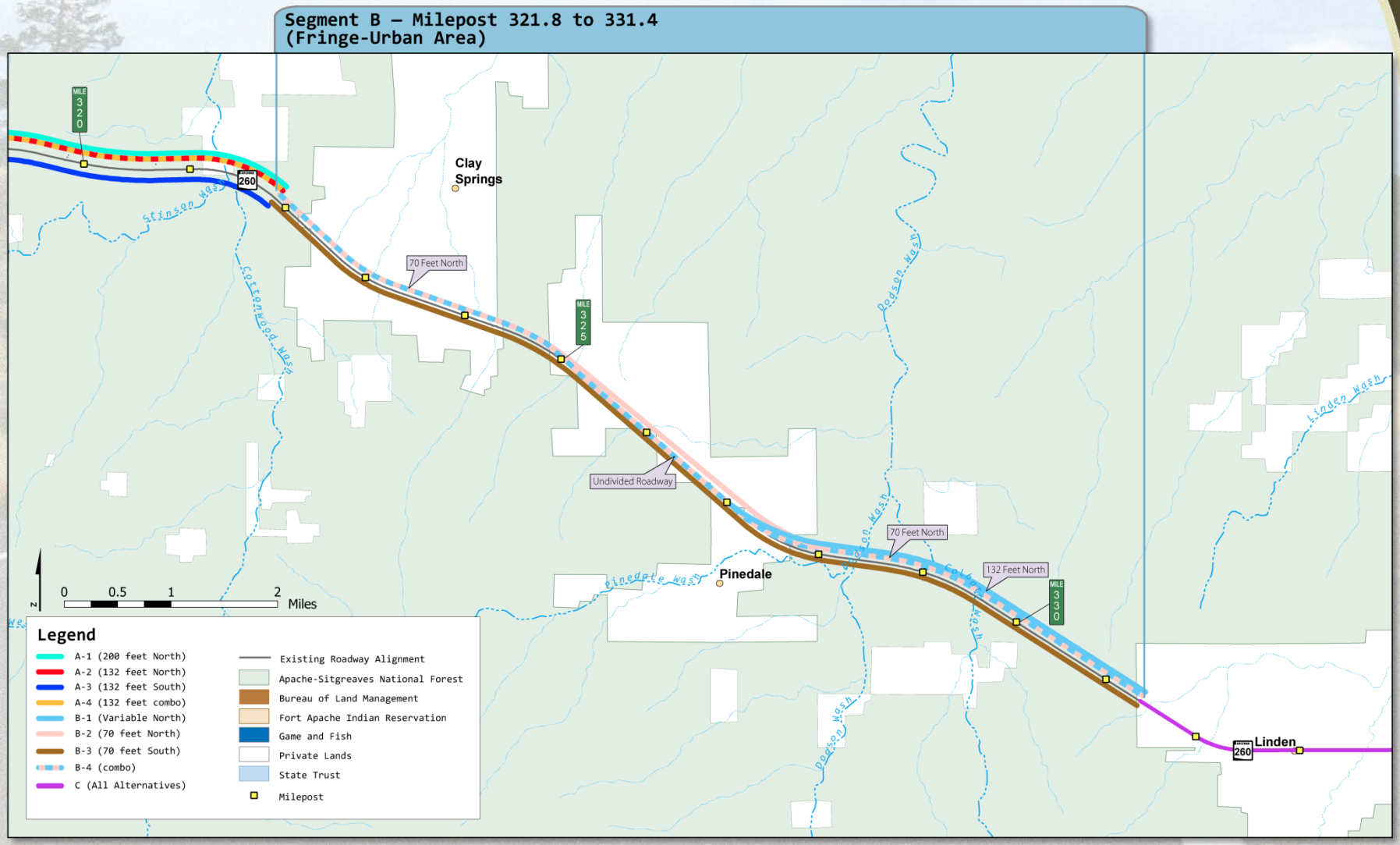

# Segment C Roadway Sections (MP 331.4 to MP 340.0)

## SYMMETRICAL WIDENING OF EXISTING ROADWAY

***ALTERNATIVES:***

**C-1 (MP 331.4 to MP 340.0)**

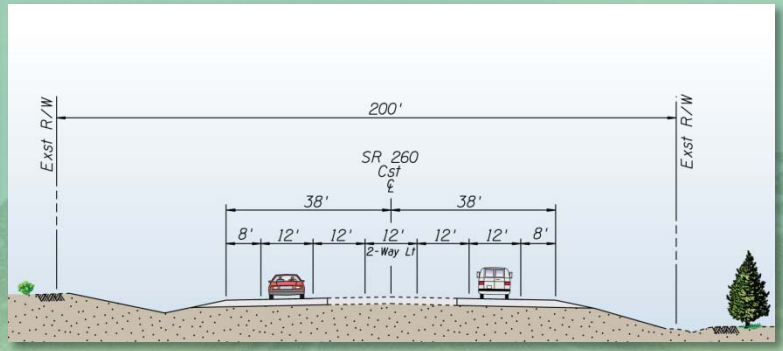


## WIDEN EXISTING ROADWAY TO THE NORTH SIDE

***ALTERNATIVES:***

**C-2 (MP 331.4 to MP 340.0)**

***ALTERNATIVES:***

**C-3 (MP 331.4 to MP 340.0)**
**(Note: South widening mirror picture)**

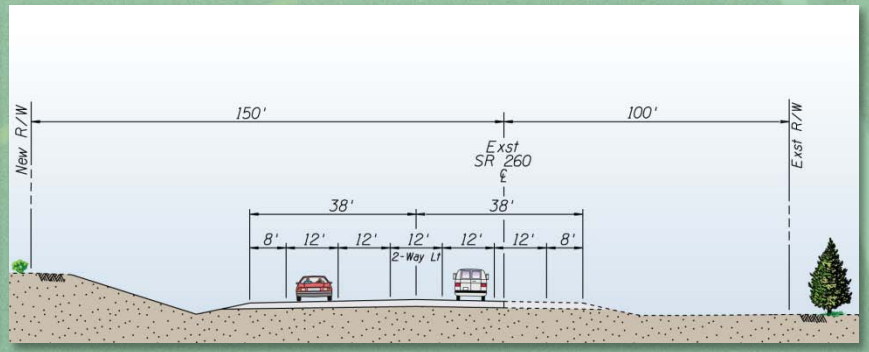
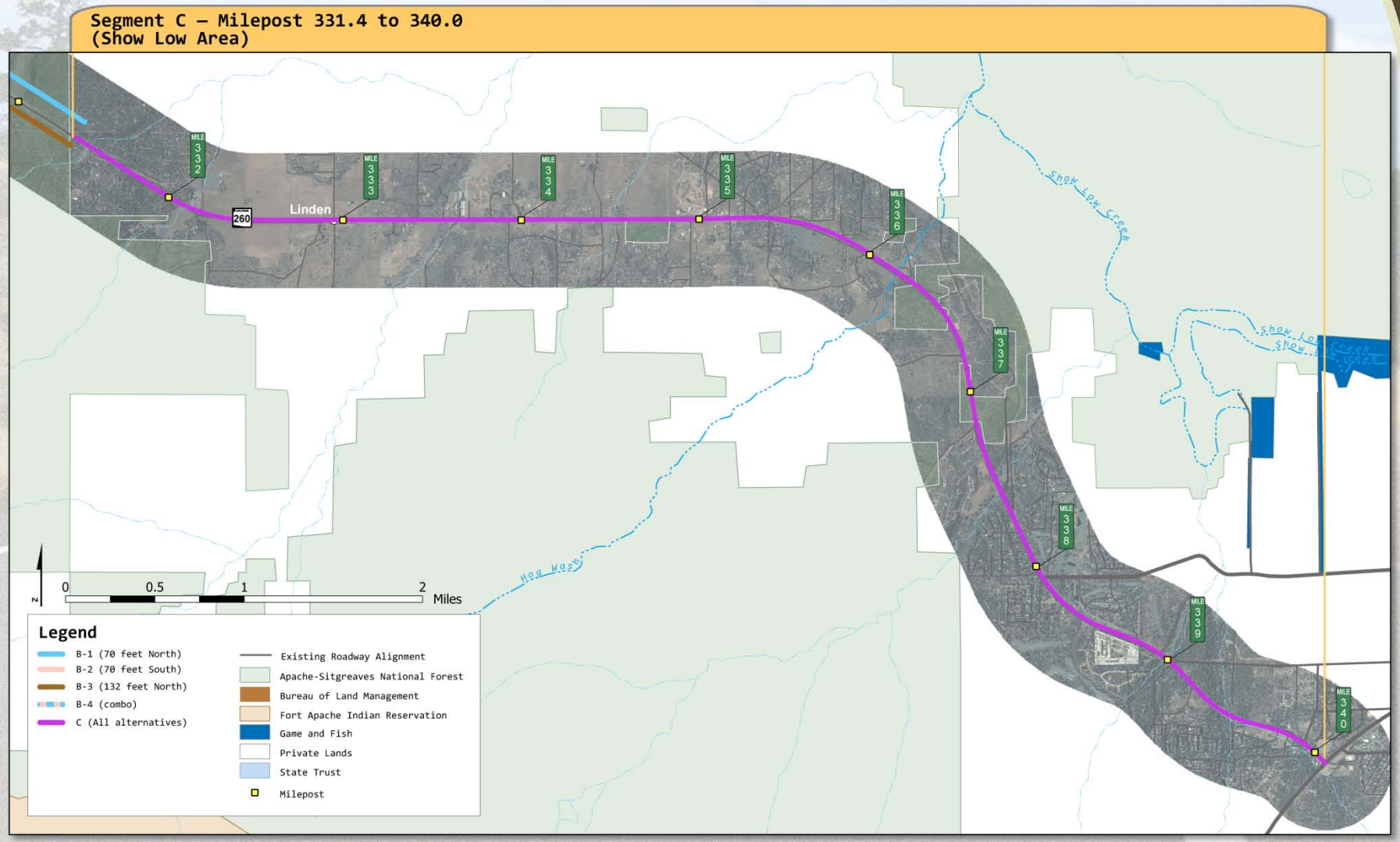
# Segment C (MP 331.4 to MP 340.0)