APPENDIX B. SELECTED ALTERNATIVE TYPICAL SECTIONS

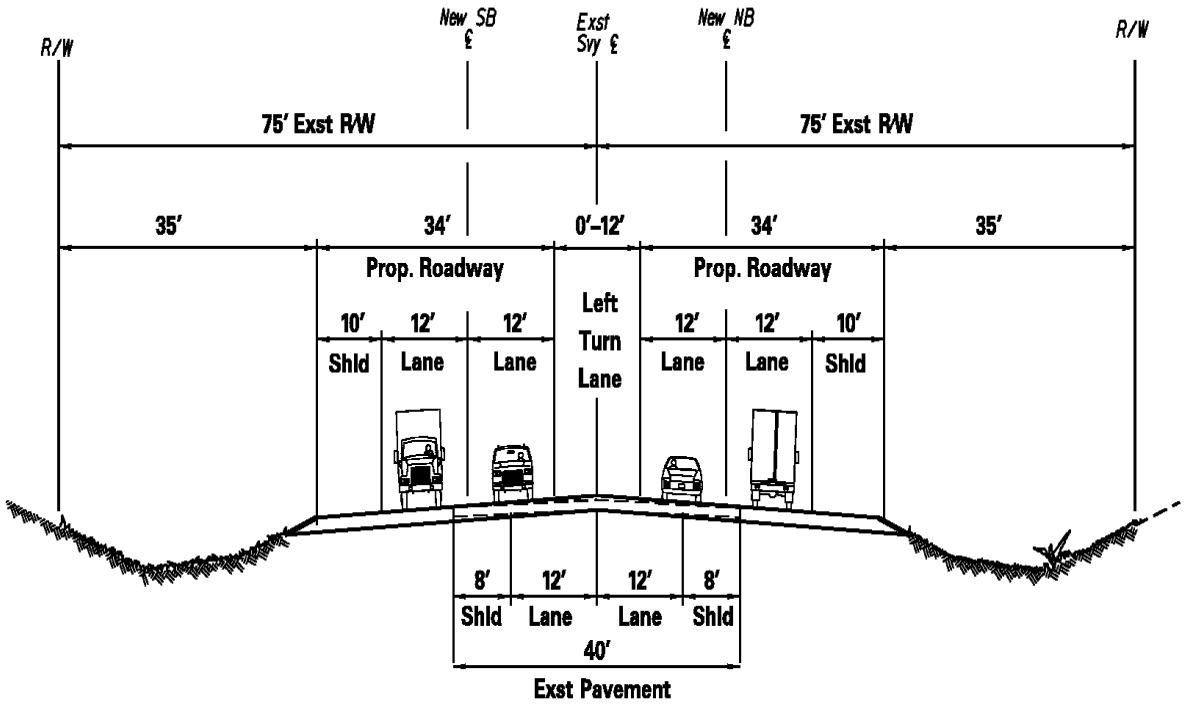

5–LANE UNDIVIDED HIGHWAY
US 89 MP 442.2 TO MP 442.6 (Through Antelope Hills)

US 89 LOOKING NORTH

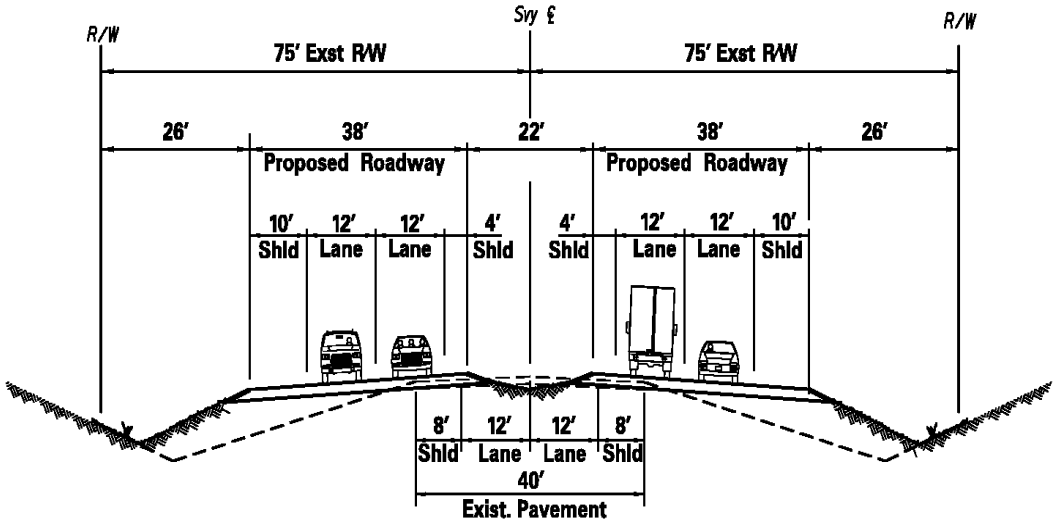

4–LANE DIVIDED HIGHWAY – CENTERED ON EXISTING US 89 MP 443.0 TO MP 445.4 (Through Wupatki National Monument)

US 89 LOOKING NORTH

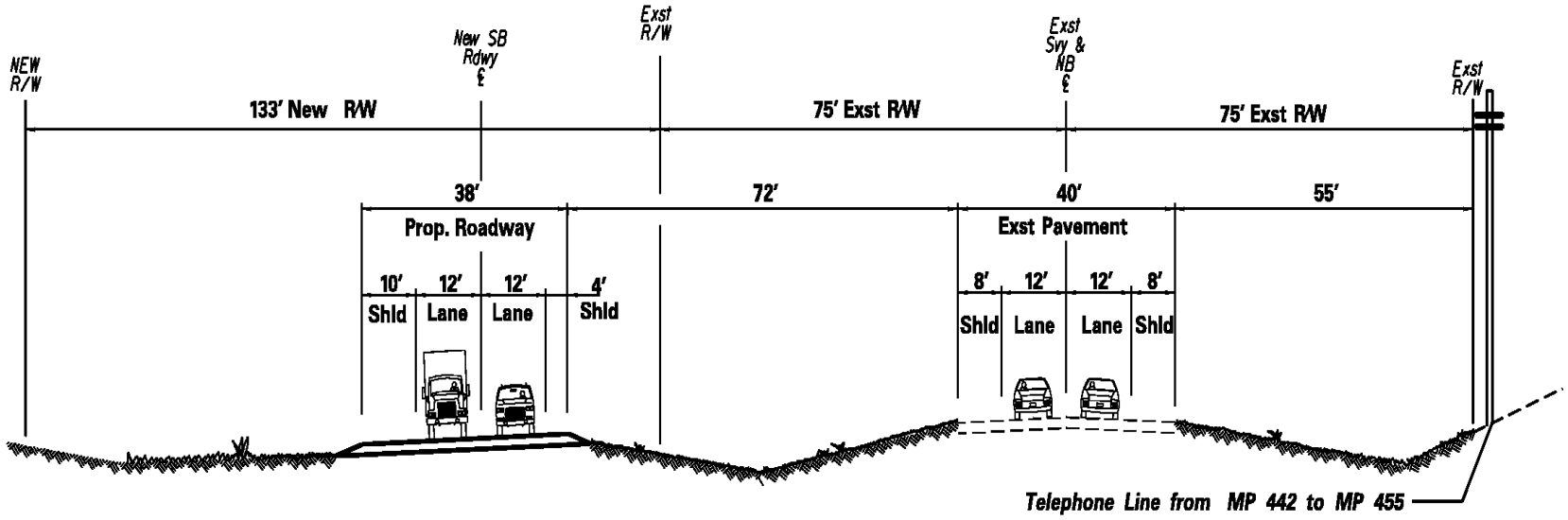

4–LANE DIVIDED — WIDENING TO WEST *
US 89 MP 445.4 TO MP 456.0
(North of Wupatki N.M. to South of Gray Mountain)

US 89 LOOKING NORTH

* *Widening will shift to the east at Hank's Trading Post and Wauneta Trading Post*

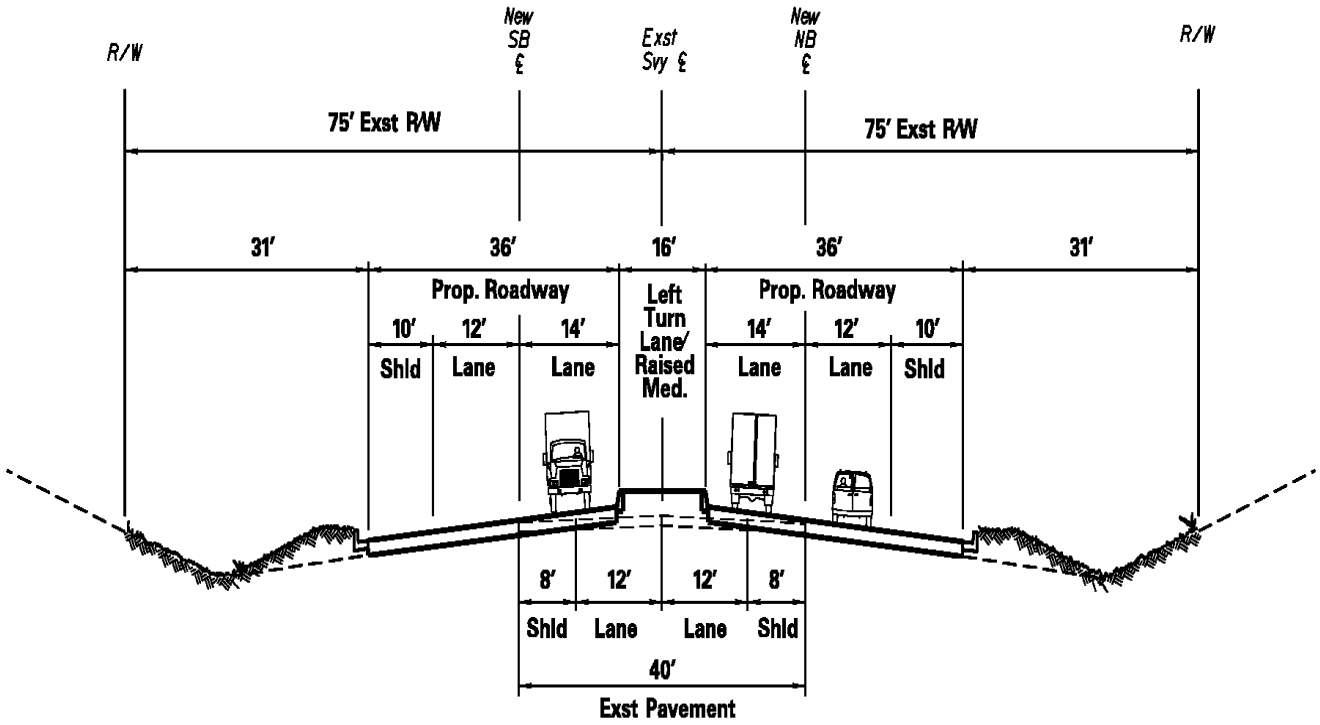

4–LANE WITH RAISED MEDIAN AND CURB & GUTTER
US 89 MP 456.6 TO MP 458.1
(Gray Mountain)

US 89 LOOKING NORTH

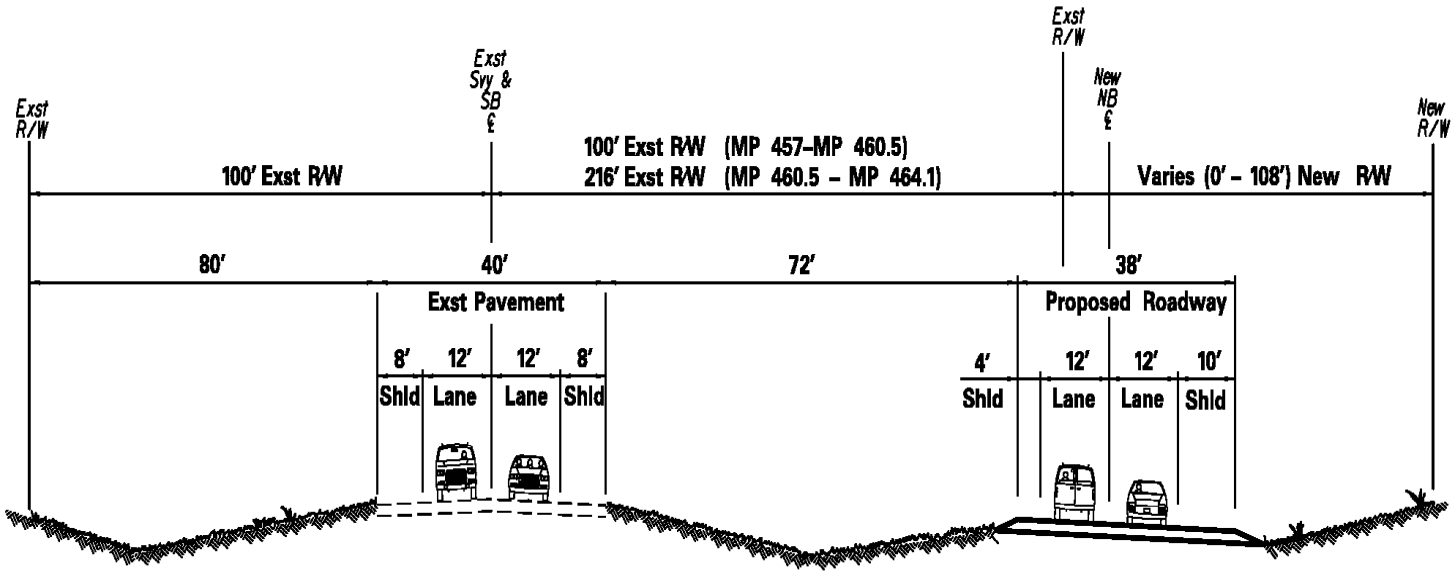

4–LANE DIVIDED — WIDENING TO EAST
US 89 MP 458.1 TO MP 464
(Gray Mountain to Jct SR 64)

US 89 LOOKING NORTH

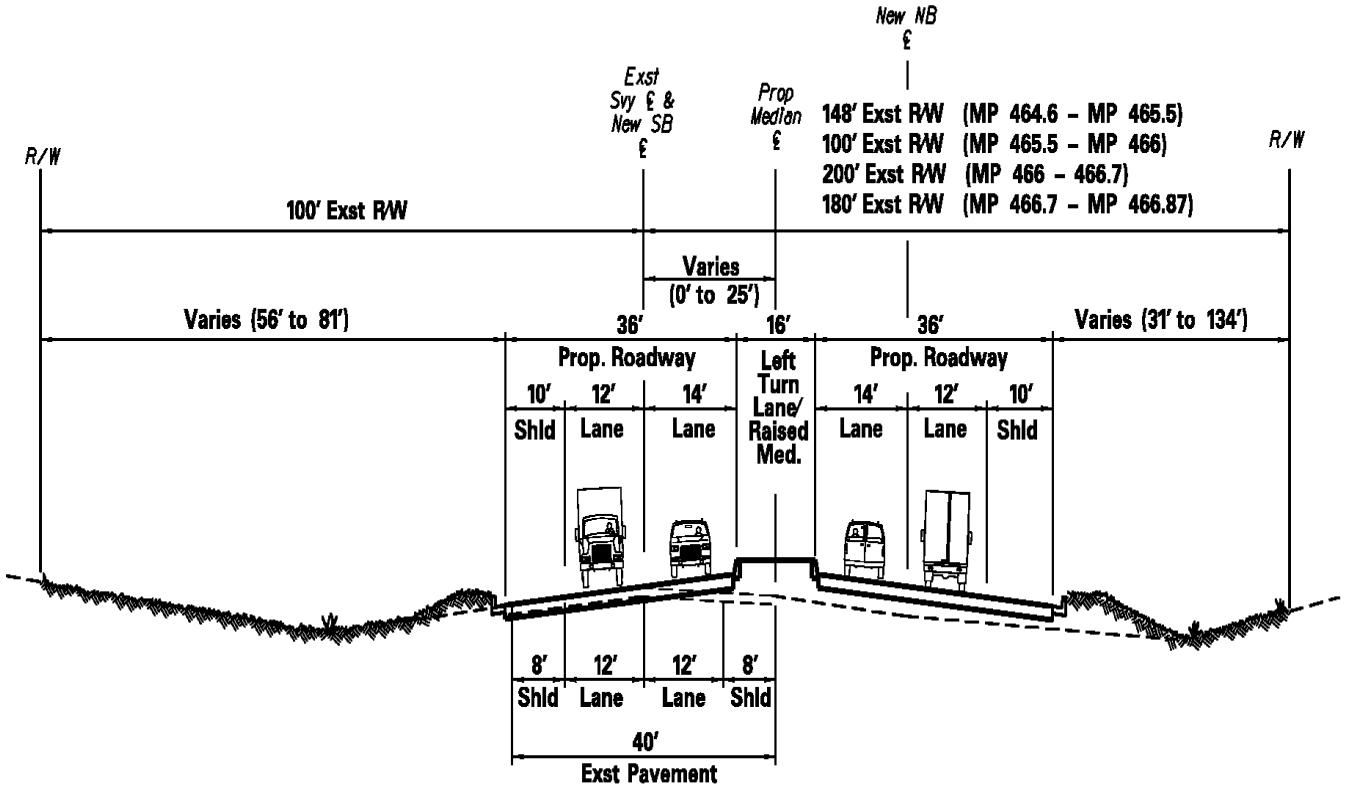

4–LANE WITH RAISED MEDIAN AND CURB & GUTTER
US 89 MP 464.0 TO MP 467.1
(Jct SR 64 to Little Colorado River)

US 89 LOOKING NORTH

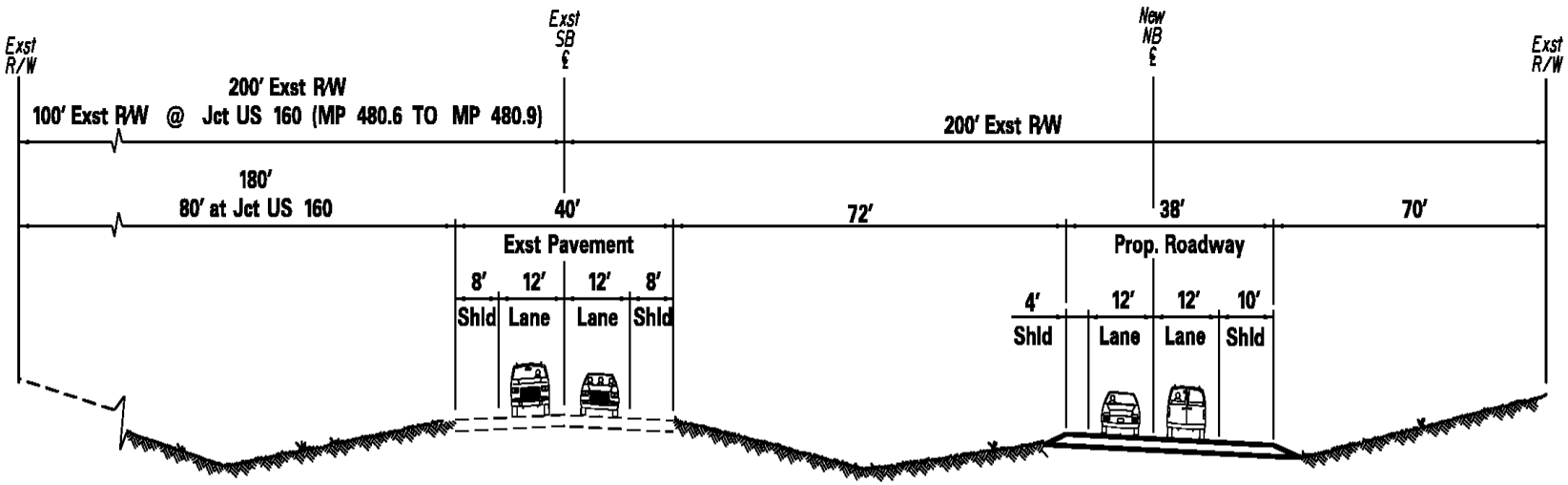

4-LANE DIVIDED — WIDENING TO EAST
US 89 MP 467.1 TO MP 482.0
(Little Colorado River to N. of Jct US 160)

US 89 LOOKING NORTH