APPENDIX A. 1992 *SR 179 CORRIDOR STUDY* ALTERNATIVES

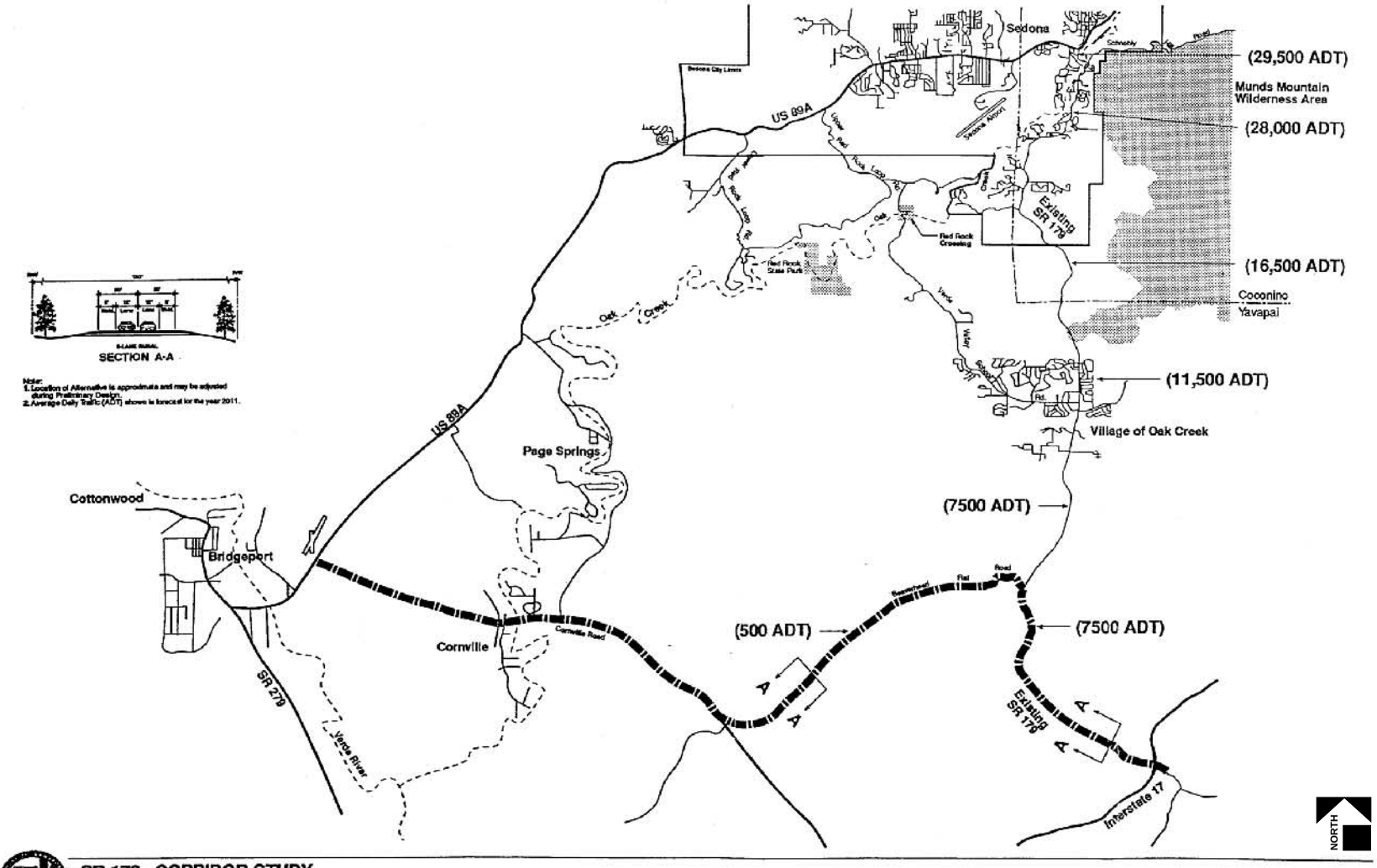

SR 179 CORRIDOR STUDY
ALTERNATIVE 1

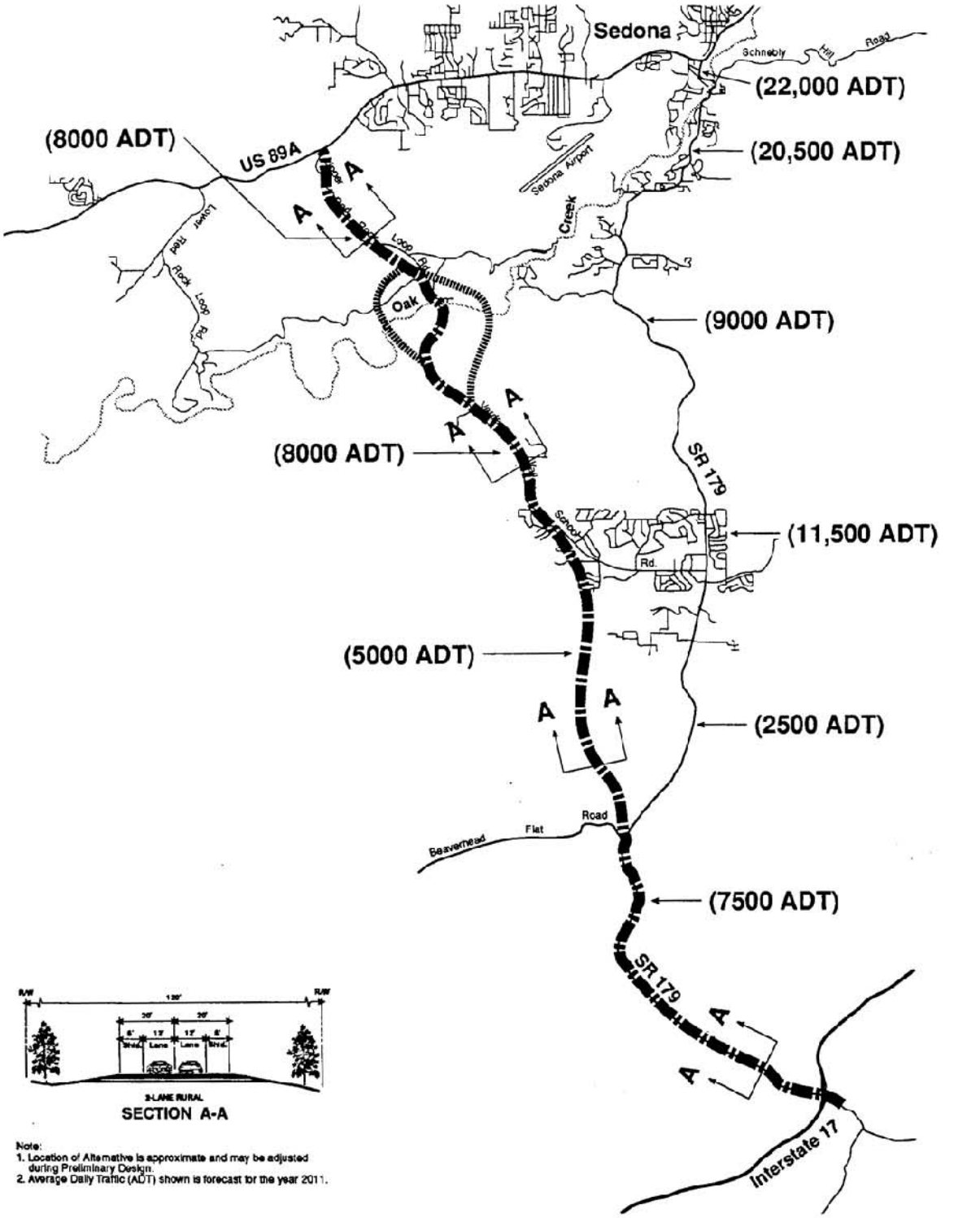

SECTION A-A

Note:
1. Location of Alternative is approximate and may be adjusted during Preliminary Design.
2. Average Daily Traffic (ADT) shown is forecast for the year 2011.

SR 179 CORRIDOR STUDY
ALTERNATIVE 2

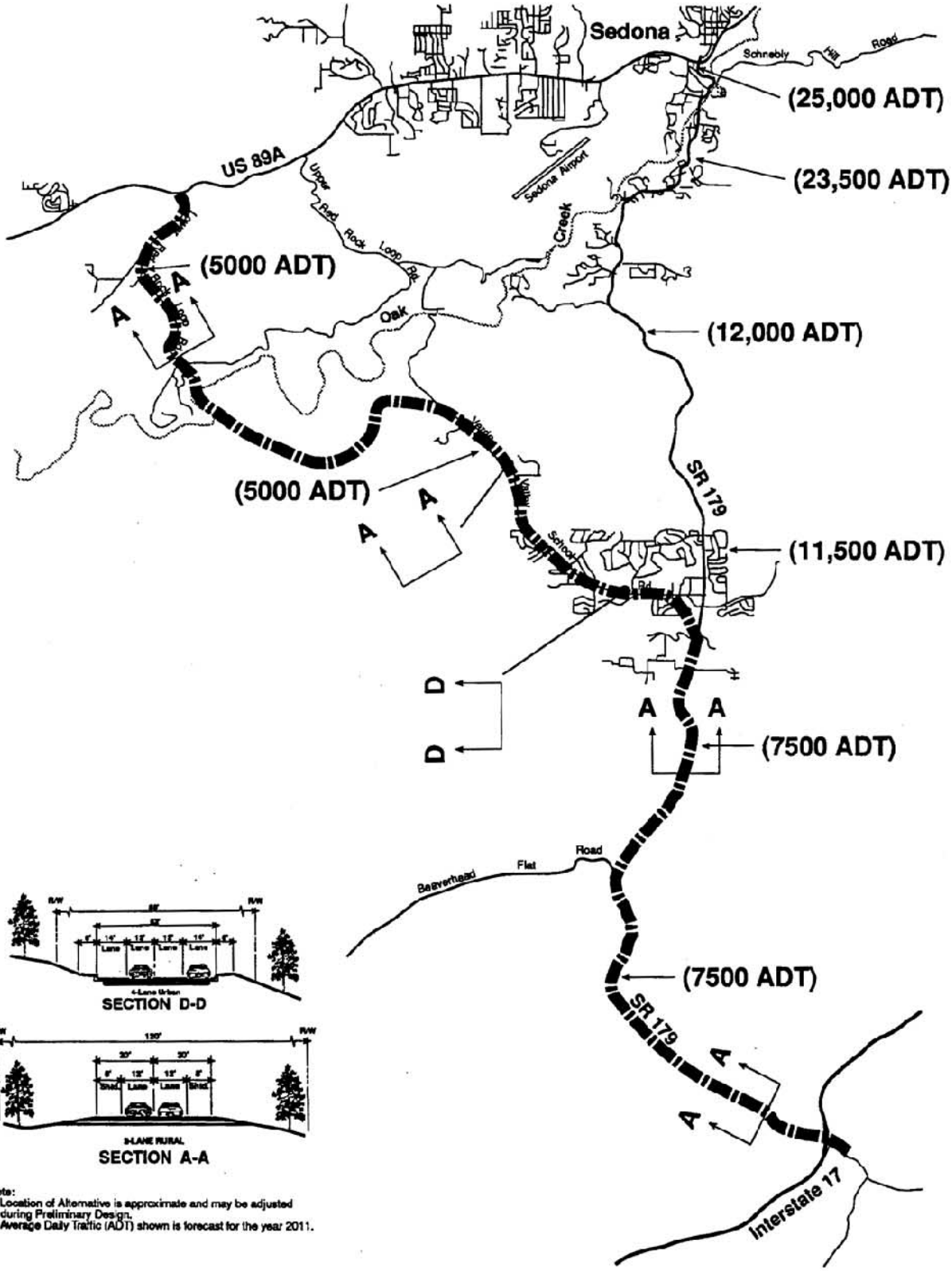

Note:
1. Location of Alternative is approximate and may be adjusted during Preliminary Design.
2. Average Daily Traffic (ADT) shown is forecast for the year 2011.

SR 179 CORRIDOR STUDY
Alternative 3

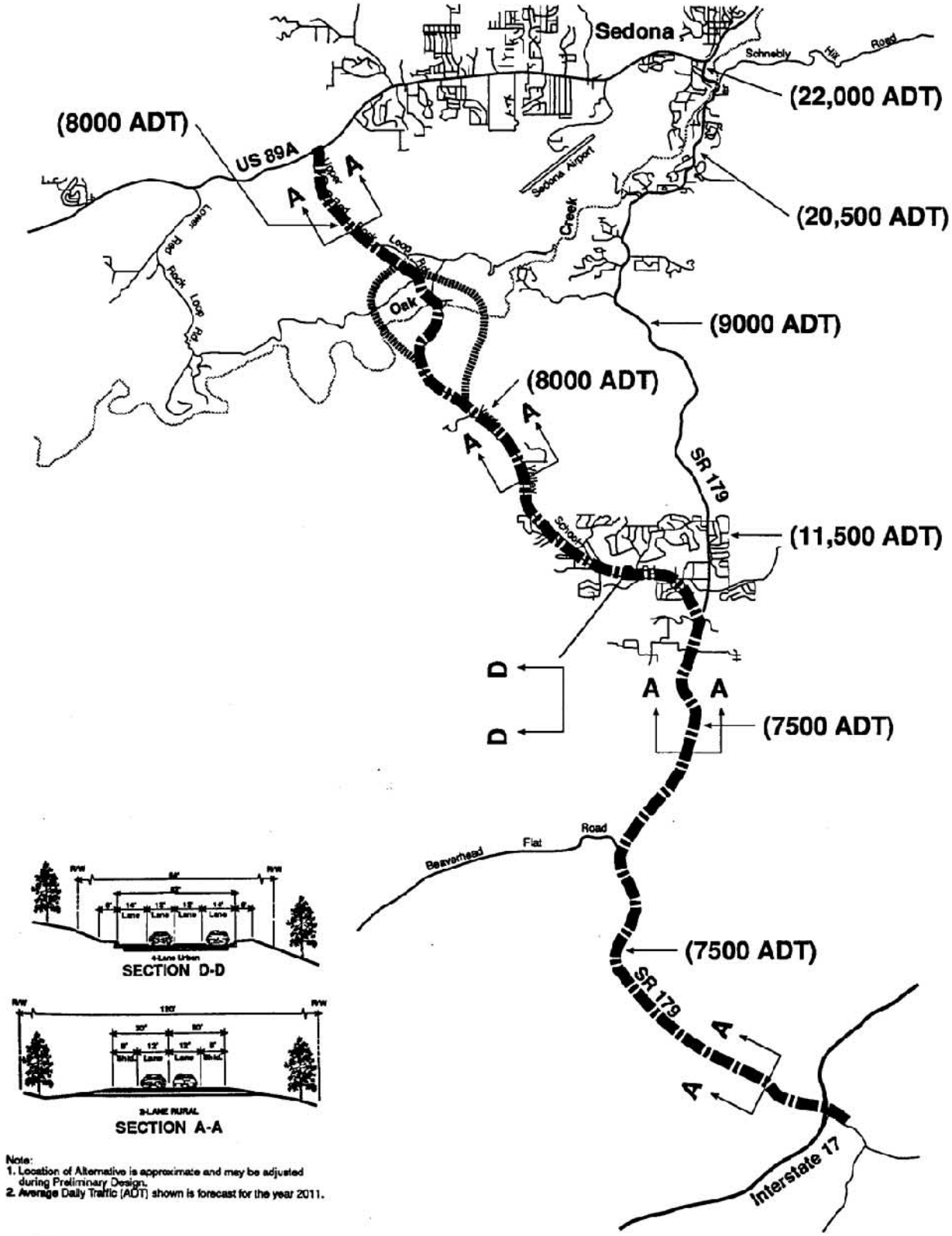

Note:
1. Location of Alternative is approximate and may be adjusted during Preliminary Design.
2. Average Daily Traffic (ADT) shown is forecast for the year 2011.

SR 179 CORRIDOR STUDY
ALTERNATIVE 4

NORTH

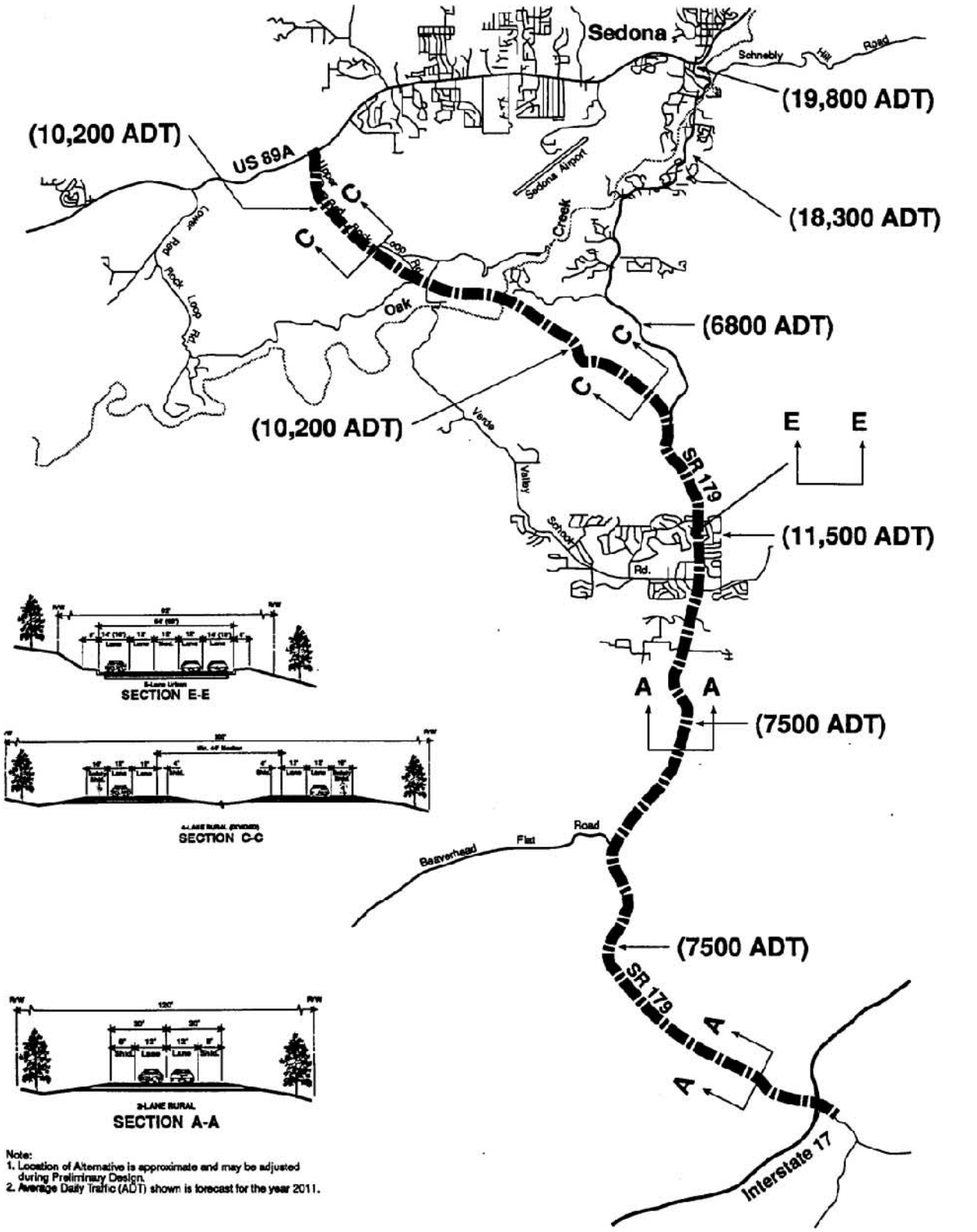

SR 179 CORRIDOR STUDY
ALTERNATIVE 5

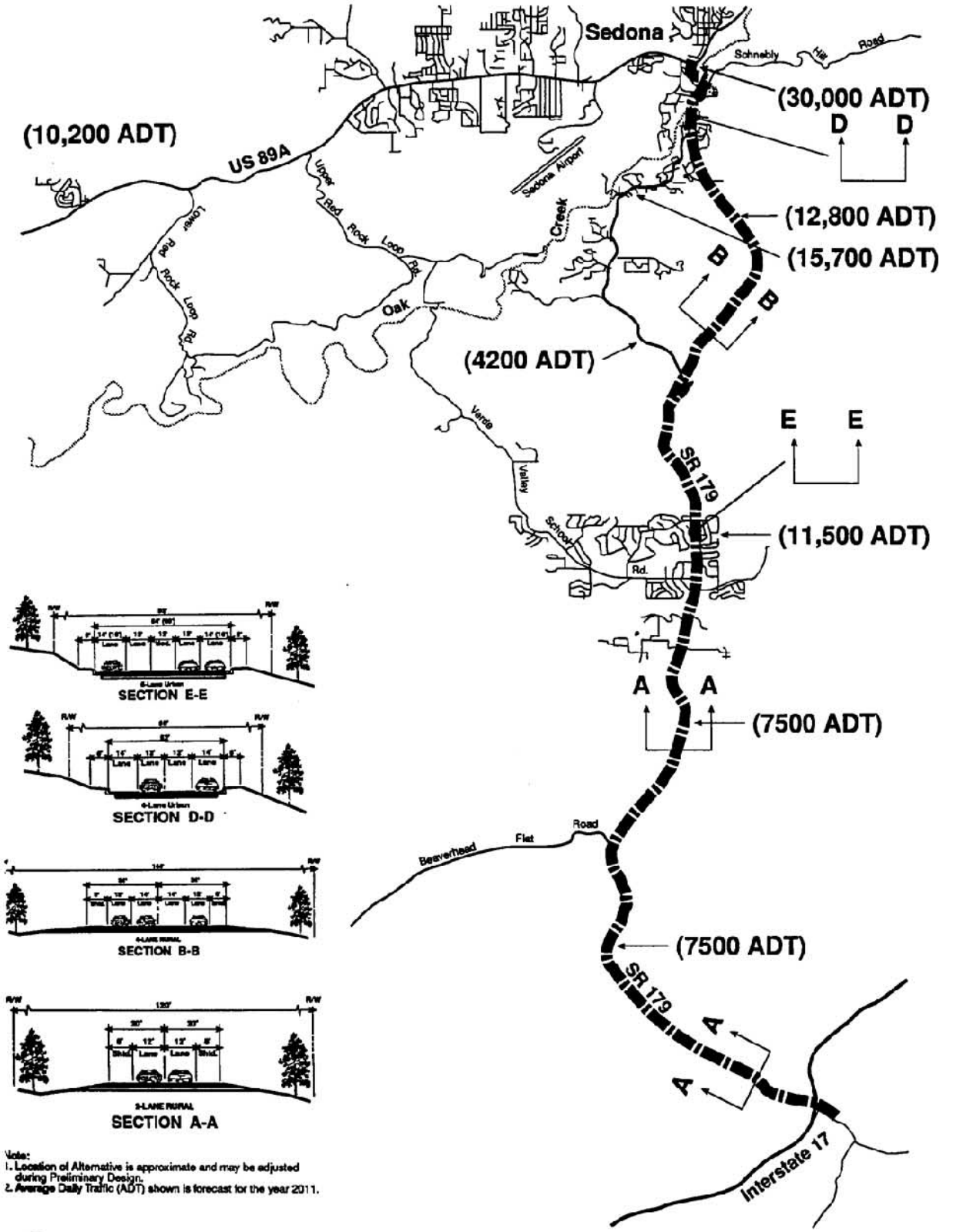

Note:
1. Location of Alternative is approximate and may be adjusted during Preliminary Design.
2. Average Daily Traffic (ADT) shown is forecast for the year 2011.

SR 179 CORRIDOR STUDY
ALTERNATIVE 6

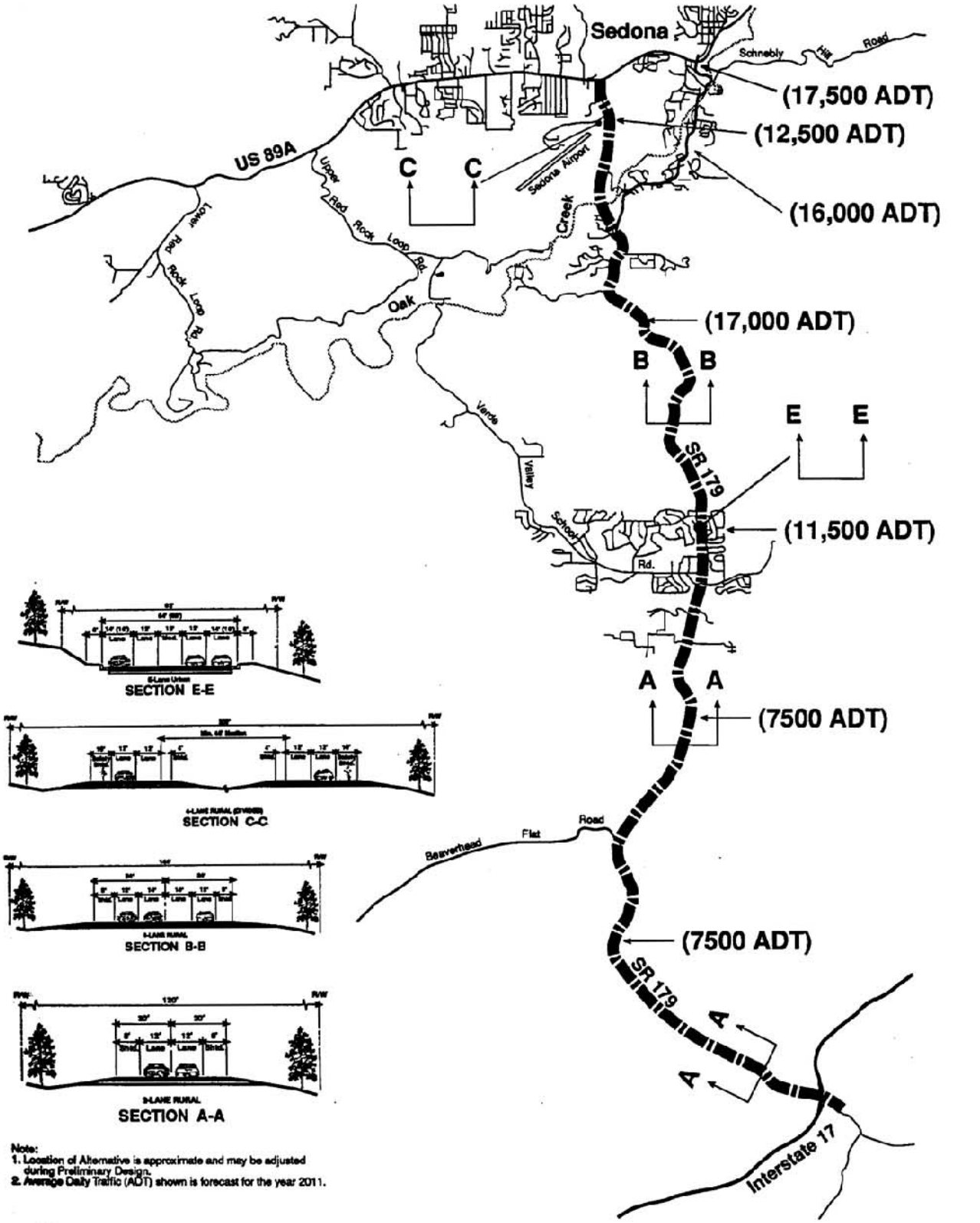

SR 179 CORRIDOR STUDY
ALTERNATIVE 7

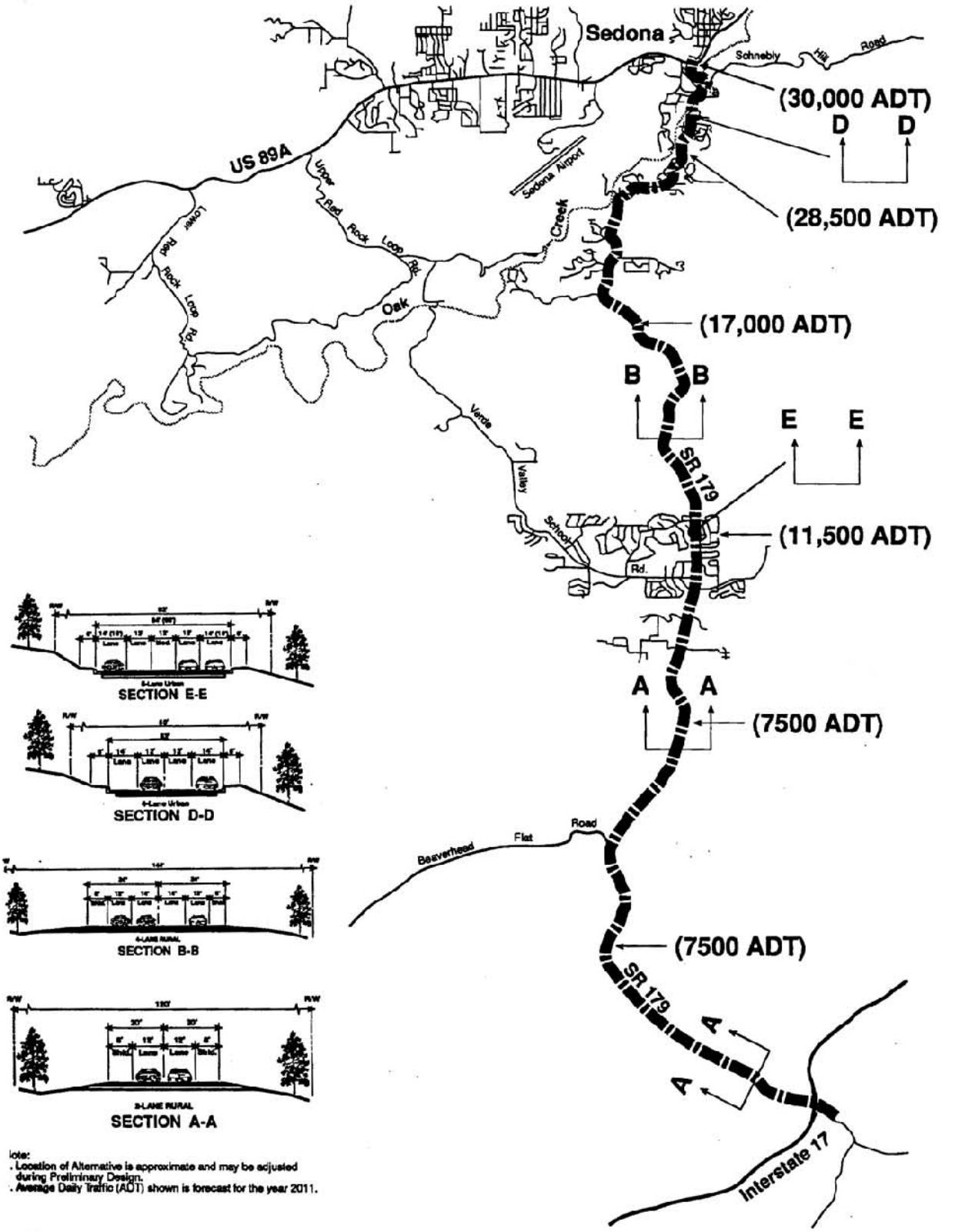

Note:
. Location of Alternative is approximate and may be adjusted during Preliminary Design.
. Average Daily Traffic (ADT) shown is forecast for the year 2011.

SR 179 CORRIDOR STUDY
Alternative 8

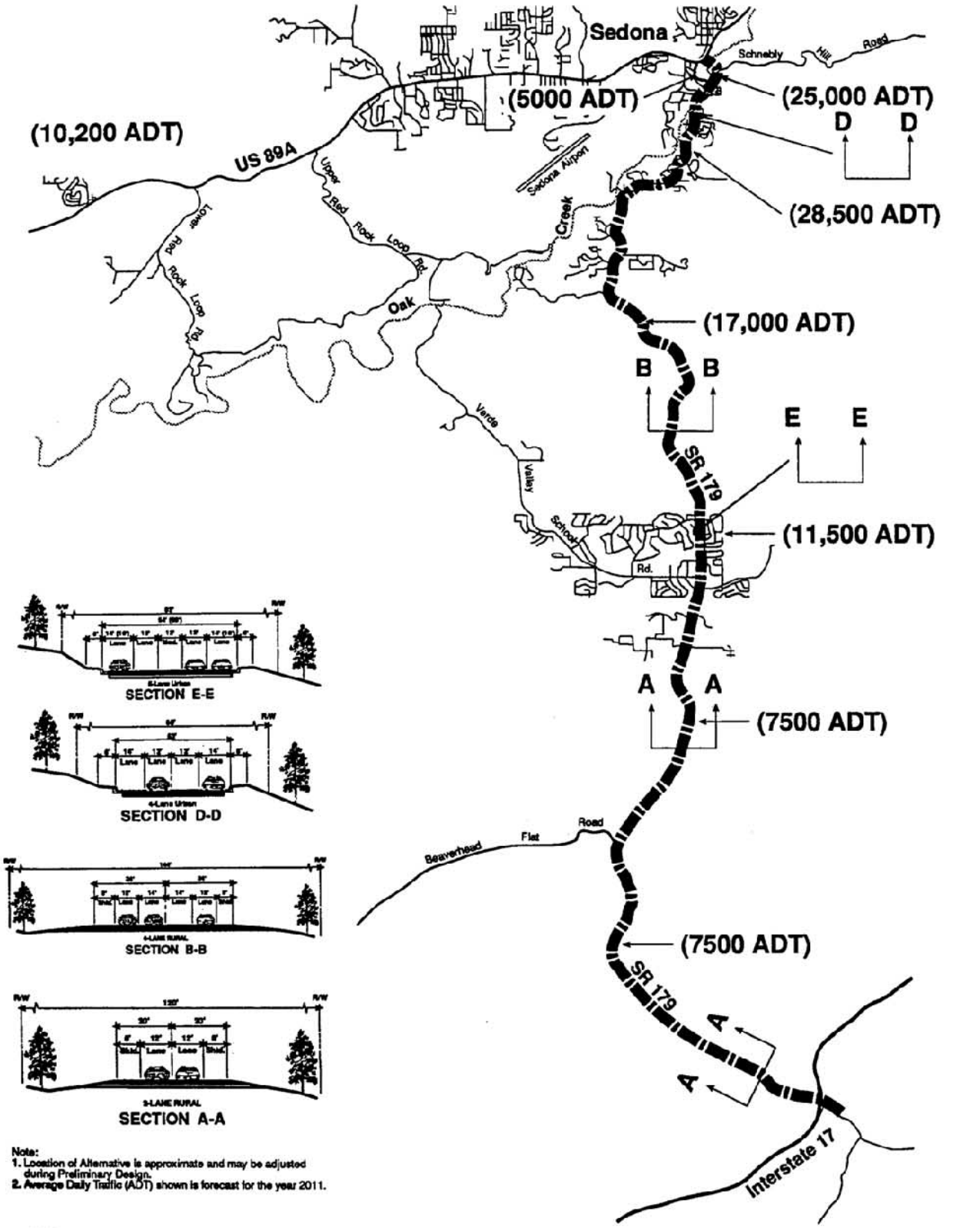

Note:
1. Location of Alternative is approximate and may be adjusted during Preliminary Design.
2. Average Daily Traffic (ADT) shown is forecast for the year 2011.

SR 179 CORRIDOR STUDY
ALTERNATIVE 9

NORTH

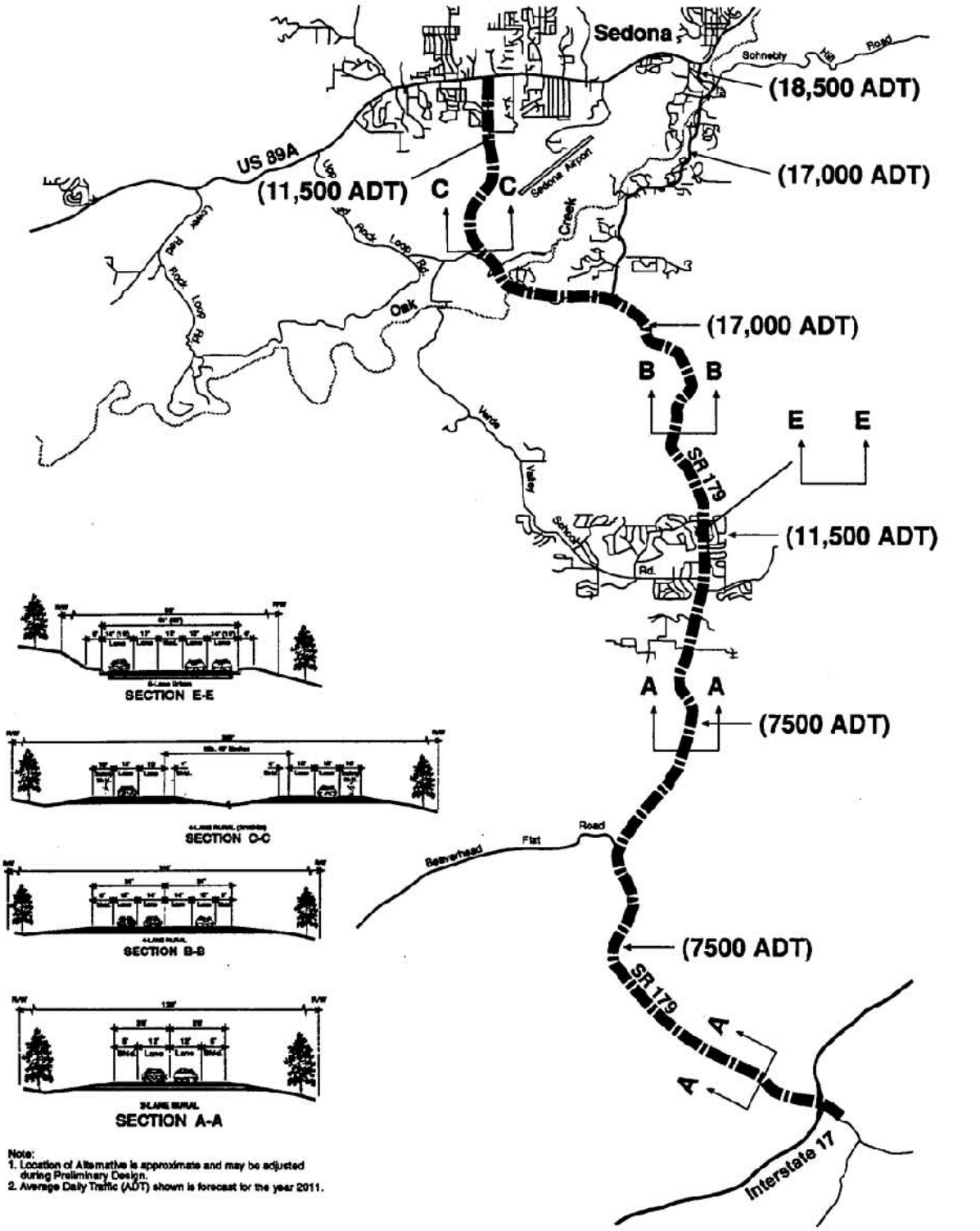

SR 179 CORRIDOR STUDY
ALTERNATIVE 10