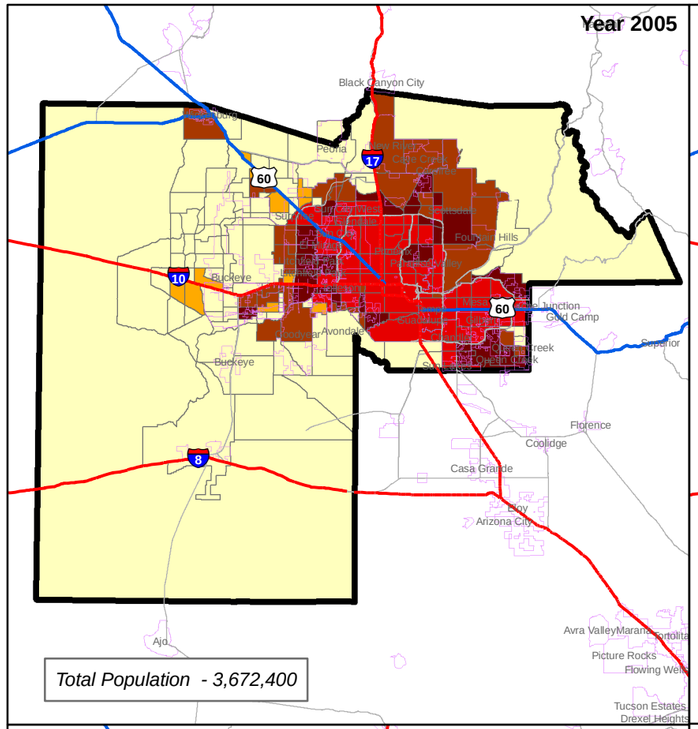

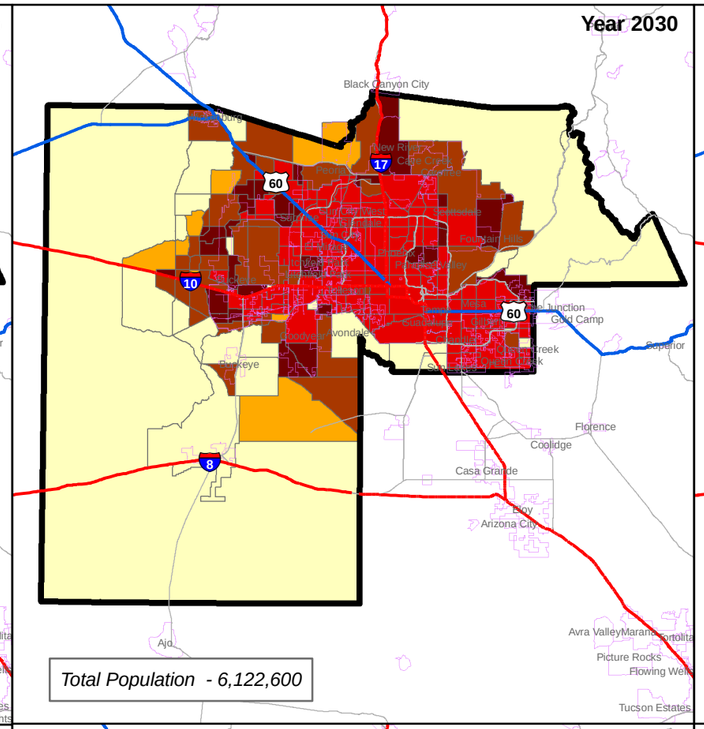

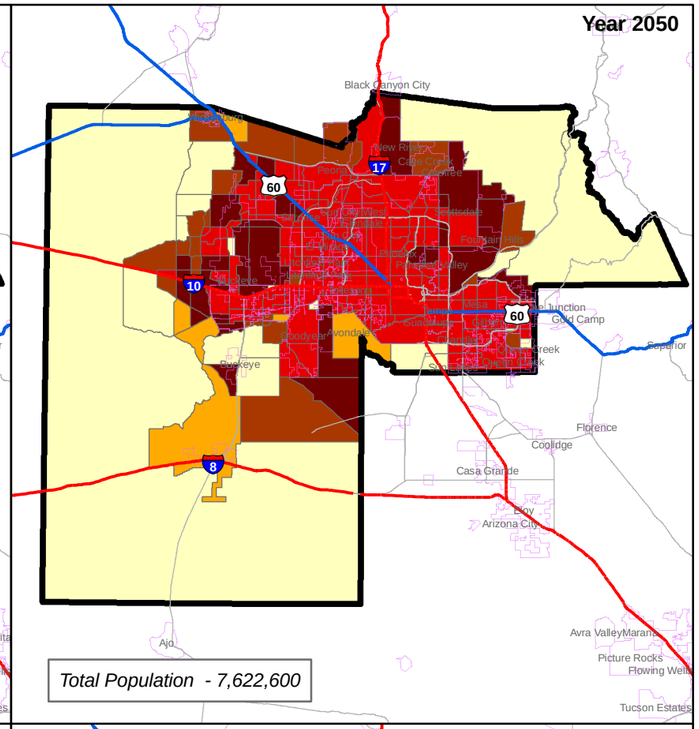

POPULATION

Population Density (per Square Mile)

- 0 - 50
- 51 - 100
- 101 - 500
- 501 - 1,500
- 1,500 +

Sources:
Maricopa Association of Governments, 2007

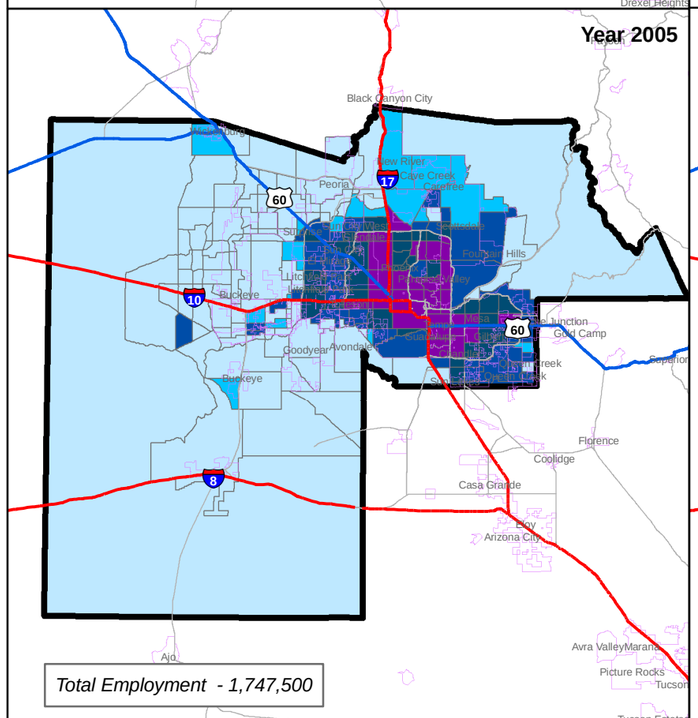

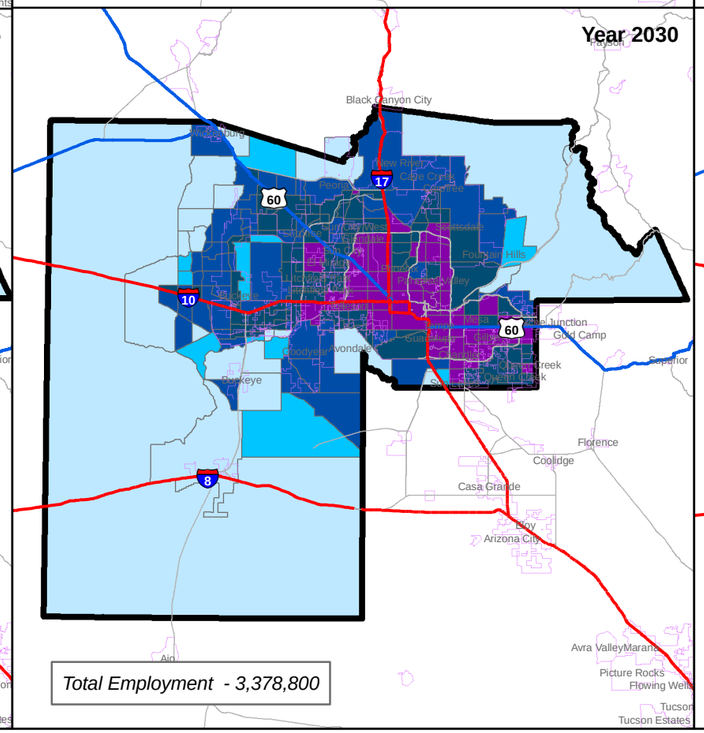

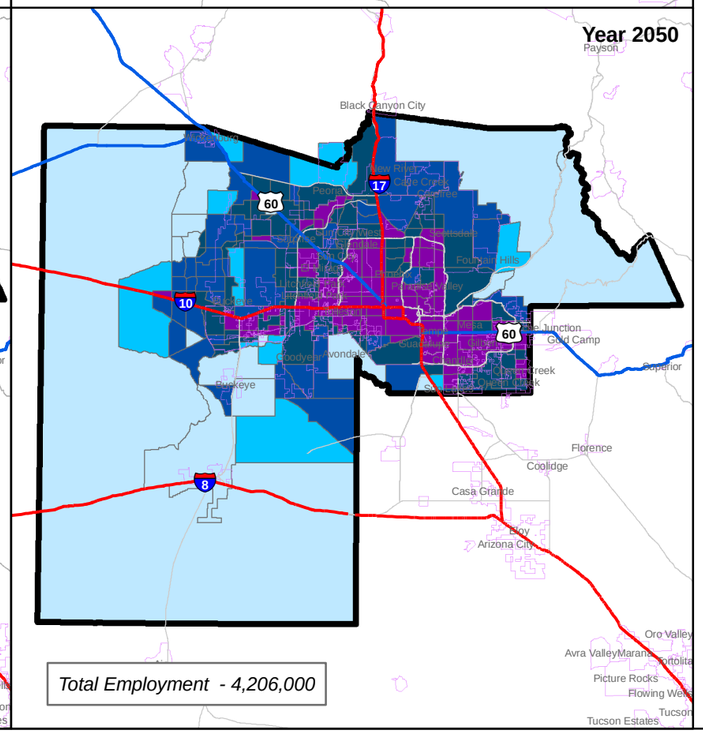

EMPLOYMENT

Employment Density (per Square Mile)

- 0 - 50
- 51 - 100
- 101 - 500
- 501 - 1,500
- 1,500 +

Sources:
Maricopa Association of Governments, 2007

DRAFT

NORTH

0 10 20 40 Miles

Maricopa County - Estimated Population and Employment Density

Figure 2-25