



Virtual Business Meeting

I-10 Ina to Ruthrauff roads

Improvement Project

ADOT Southcentral District

Tucson, AZ

Feb. 28, 2023

Welcome!

- All participants have been muted to avoid background noise. The meeting is being recorded.
- Following the meeting presentation, we will take questions and comments online and by phone (instructions will be provided)
- To turn on closed caption, please click on the icon circled below and then click “Turn on Captions”



- If you are currently experiencing any technical issues, you may need to log off from your computer and then try reconnecting into the meeting. You may also dial in by phone at 904-580-9038, Pin 136 814 957#

Self ID-Survey

- ID survey is linked in the chat
- Please follow the link in the chat box to submit your self ID survey

ADOT'S NONDISCRIMINATION NOTICE TO THE PUBLIC

The Arizona Department of Transportation (ADOT) hereby gives public notice that it is the Agency's policy to assure full compliance with Title VI of the Civil Rights Act of 1964, Title II of the Americans with Disabilities Act of 1990 (ADA), and other related authorities in all of its programs and activities.

ADOT's Title VI and ADA Programs require that no person shall, on the grounds of race, color, national origin, or disability, be excluded from participation in, be denied the benefits of, or be otherwise subjected to discrimination under any program or activity.

Any person, who believes his/her Title VI or ADA rights have been violated, may file a complaint. Any such complaint must be in writing and filed with the ADOT Civil Rights Office within one hundred eighty (180) days following the date of the alleged discriminatory occurrence. For additional information about ADOT's Civil Rights programs and the procedures to file a complaint contact ADOT Civil Rights Office via the information listed below:

ADOT Civil Rights Office

206 S. 17th Avenue, Mail Drop 155-A
Phoenix, AZ 85007

602.712.8946 FAX 602.239.6257

CivilRightsOffice@azdot.gov

Krystal Smith

ADA/504 Program Coordinator

KSmith2@azdot.gov

Auxiliary Aids and Services

In compliance with Title II of the Americans with Disabilities Act (ADA), Section 504 of the Rehabilitation Act of 1973, the Arizona Department of Transportation (ADOT) does not discriminate against qualified individuals with disabilities on the basis of disability in its programs, services, and activities.

ADOT will make reasonable modifications to ensure that individuals with disabilities have an equal opportunity to enjoy ADOT's programs, services, and activities.

If you require an accommodation, please notify an ADOT staff member.

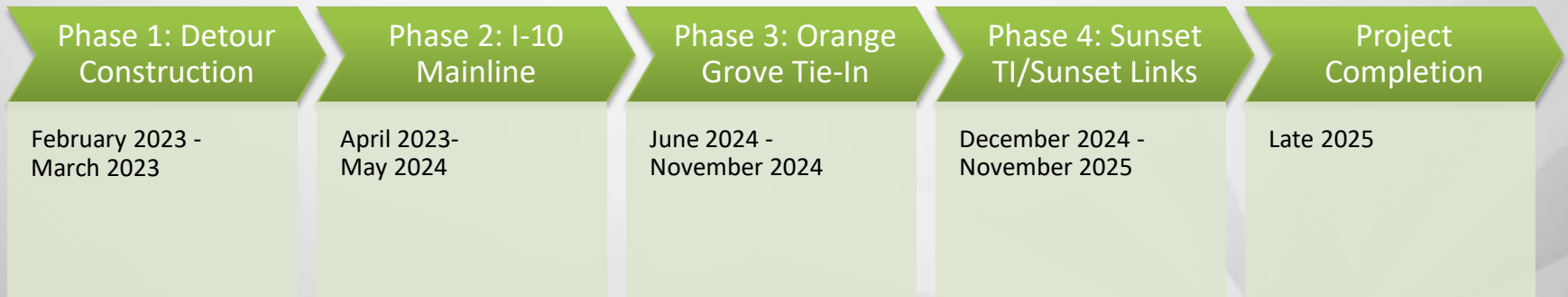
For additional information or questions about ADOT's External ADA Program, please contact the Civil Rights Office at 602.712.8946.

Agenda

- Introductions & sign in
- Project overview
- Anticipated traffic restrictions
- RTA MainStreet program
- Contacts
- Questions/Comments
- azdot.gov/I10Ina2Ruthrauff

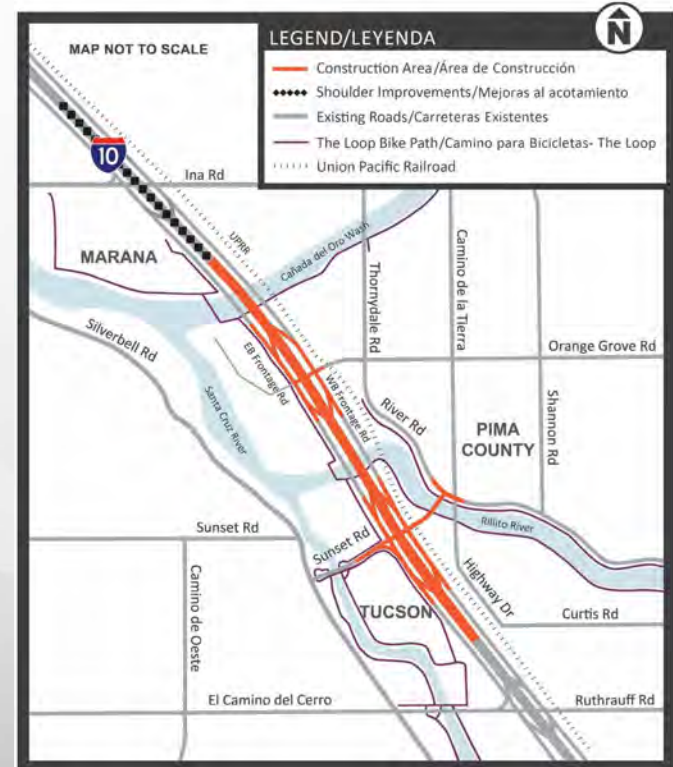
Project Schedule

- Constructed in phases from Feb 2023 to late 2025



Project Overview

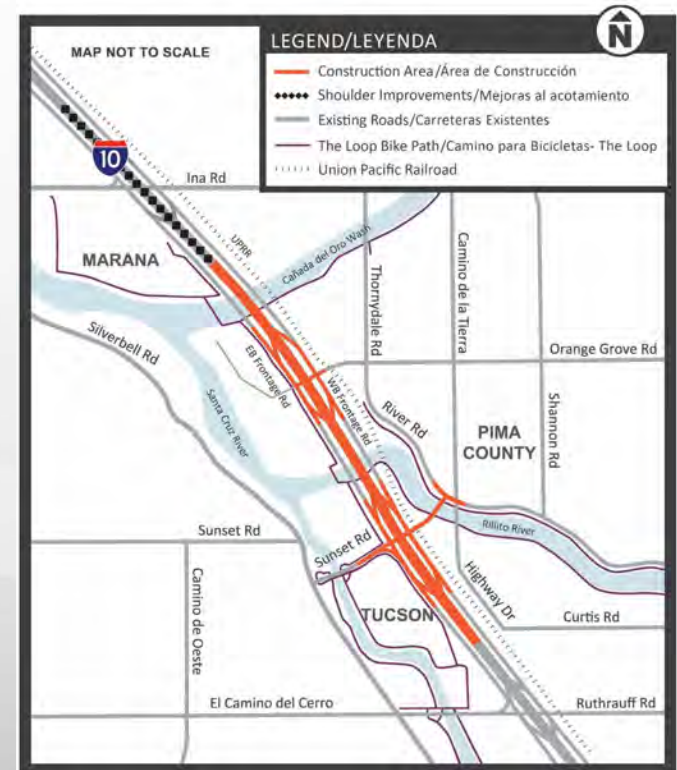
- Widen four miles of I-10 from three lanes to four lanes in each direction
- Merge lanes to create two-lane entrance and exit ramps
- Construct additional lane in each direction near the Ina Road Interchange



Project Overview

(cont)

- Reconstruct Orange Grove Road Interchange
- Reconstruct Sunset Road Interchange to bring Sunset Road over I-10
- Reconstruct I-10 bridges over the Cañada del Oro Wash and Rillito River
- Construct new bridges at Sunset Road over the Union Pacific Railroad and Rillito River
- Retaining walls, drainage, lighting, landscaping and other misc. improvements



Sunset Road Project Overview

- Pima County project to extend Sunset Road to River Road
- The project is part of the 2006 voter-approved RTA 20 year multimodal plan. The project scope consists of roadway and bridge improvements necessary to extend Sunset Road to River Road.



I-10 Mainline & Orange Grove Rd Incentives

- Contractor must have all I-10 mainline travel lanes open, and Orange Grove ramps open within 645 calendar days (currently November 2024).
- Contract has a daily incentive of \$36,500 to have these elements open to the public sooner, with a maximum incentive of 67 calendar days. The maximum incentive dollar value is \$2,445,500.
- If the contractor completes the project 67 days early (maximum incentive), it would move the opening of Orange Grove and I-10 mainline to as early as September 2024.
- This timeline can change and is dependent on other factors.

Anticipated Traffic Impacts

- ADOT will maintain access to all businesses.
- Alternate routes will be required during most of the project.
- I-10 will remain open to three lanes of traffic during peak travel times.
- I-10 overnight lane restrictions from 8 PM to 5 AM during weeknights.
- WB I-10 shifted to the westbound frontage road.
- EB I-10 will be shifted to the existing I-10 WB lanes and eastbound frontage road.
- Ruthrauff Road/El Camino del Cerro interchanges, and the Ina Road interchanges will remain open during the project.

Anticipated Traffic Impacts (cont)

- Sunset Road and all I-10 ramps at Sunset Road will be closed between Silverbell Road and I-10 for the duration of the project.
- The westbound frontage road will be closed near Sunset Road. It will be converted to a two-way road between the closure point and the Ruthrauff Road on-ramp to westbound I-10 (with no direct access back to Ruthrauff Road).
- A temporary exit ramp on I-10 EB will provide access to businesses located on the eastbound frontage road between Sunset and Ruthrauff roads.



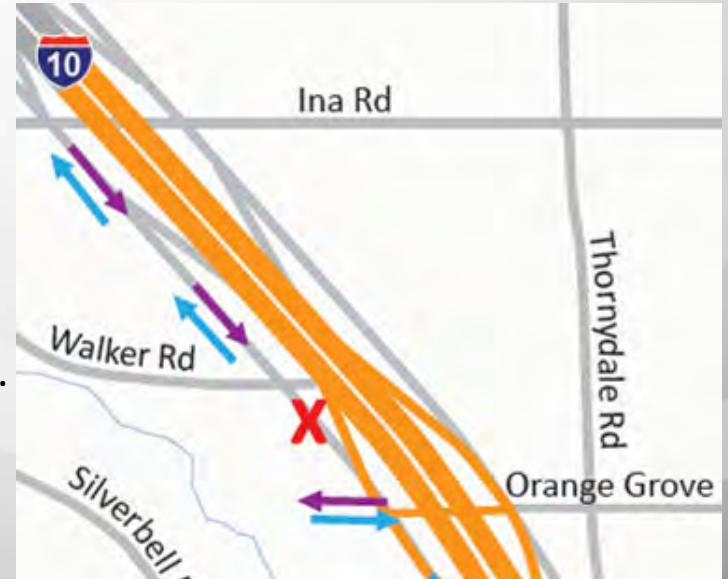
Anticipated Traffic Impacts (cont)

- EB on/off ramps and WB on-ramp at Orange Grove will be closed until late 2024.
- Access to CalPortland will be maintained during construction via temporary entrance and exit ramps.
- WB-off-ramp at Orange Grove Road will be open, with the exception of a 50 day closure window expected in Summer/Fall 2024.
- River Road will be reduced to a single lane in each direction while the connection to Sunset Road is constructed.



Anticipated Traffic Impacts (cont)

- The eastbound frontage road will be closed near Walker Road. It will be converted to a two-way road between the closure point and the Ina Road on-ramp to eastbound I-10 (with no direct access back to Ina Road).
- Access to and from Walker Road will be maintained.





Complimentary Project Information & Support Services For Your Business

Main Street Business Outreach Liaison

Jan Waukon

520.229.9331

J-10@MainStreetInfo.org

Main Street Program Manager

Britton Dornquast


520.838.4352

BDornquast@MainStreetInfo.org

Website: MainStreetInfo.org

Staying informed

www.azdot.gov/I10Ina2Ruthrauff



Community Point of Contact

General questions/concerns

- Fiona de Young, ADOT Community Relations
- Phone: 520-388-4233
- fdeyoung@azdot.gov

Self ID-Survey

- ID survey is linked in the chat
- Please follow the link in the chat box to submit your self ID survey.

Questions/Comments

- To virtually raise your hand to request to speak select the “Raise Hand” icon and we will call your name. You may need to unmute yourself.
- Phone participants, dial *6 to unmute yourself.
- To provide a written question or comment, please type comment into the the chat feature on the lower right hand side of your screen.
- Follow-up questions can be e-mailed to fdyoung@azdot.gov